

TP-00411

TP-00411

NOAA FORM 76-35

U.S. DEPARTMENT OF COMMERCE
NATIONAL OCEANIC AND ATMOSPHERIC ADMINISTRATION
NATIONAL OCEAN SURVEY

DESCRIPTIVE REPORT

Type of Survey Shoreline
Job No. PH-7107 Map No. TP-00411
Classification No. Final Edition No. 1
Field Edited Map

LOCALITY

State California
General Locality Dana Point to Point Vicente
Locality Corona Del Mar

19⁷¹ TO 19⁷⁴

REGISTRY IN ARCHIVES

DATE

NOAA FORM 76-36A (3-72)		U. S. DEPARTMENT OF COMMERCE NATIONAL OCEANIC AND ATMOSPHERIC ADMIN.	
DESCRIPTIVE REPORT - DATA RECORD		TYPE OF SURVEY <input checked="" type="checkbox"/> ORIGINAL <input type="checkbox"/> RESURVEY <input type="checkbox"/> REVISED	
PHOTOGRAMMETRIC OFFICE Coastal Mapping Division Norfolk, Va.		SURVEY TP. <u>00411</u> MAP EDITION NO. <u>(1)</u> MAP CLASS <u>Final</u> JOB PH. <u>7107</u>	
OFFICER-IN-CHARGE Jeffrey G. Carlen, Cdr.		LAST PRECEDING MAP EDITION TYPE OF SURVEY <input type="checkbox"/> ORIGINAL <input type="checkbox"/> RESURVEY <input type="checkbox"/> REVISED JOB PH. _____ MAP CLASS _____ SURVEY DATES: 19__ TO 19__	
I. INSTRUCTIONS DATED			
1. OFFICE		2. FIELD	
Aerotriangulation August 17, 1971 Compilation November 5, 1971 Supplement 1 October 9, 1973 Amendment 1 October 30, 1973 Amend. 1 to Supp. 1 January 28, 1974		Premarking March 1, 1971 Premarking Supplement I Feb. 25, 1972	
II. DATUMS			
1. HORIZONTAL: <input checked="" type="checkbox"/> 1927 NORTH-AMERICAN		OTHER (Specify)	
2. VERTICAL: <input checked="" type="checkbox"/> MEAN HIGH-WATER <input type="checkbox"/> MEAN LOW-WATER <input checked="" type="checkbox"/> MEAN LOWER LOW-WATER <input type="checkbox"/> MEAN SEA LEVEL		OTHER (Specify)	
3. MAP PROJECTION Polyconic		4. GRID(S) STATE California ZONE 6	
5. SCALE 1:5,000		STATE ZONE	
III. HISTORY OF OFFICE OPERATIONS			
OPERATIONS		NAME	
DATE			
1. AEROTRIANGULATION BY METHOD: Analytical LANDMARKS AND AIDS BY		D. Brant Nov 1971	
2. CONTROL AND BRIDGE POINTS PLOTTED BY METHOD: Coradomat CHECKED BY		D. Phillips Oct 1971 D. Phillips Oct 1971	
3. STEREOSCOPIC INSTRUMENT PLANIMETRY BY COMPILATION CHECKED BY		L. O. Neterer Dec 1971 A. L. Shands Dec 1971	
INSTRUMENT: Wild B-8 SCALE: 1:7,500		CONTOURS BY CHECKED BY	
4. MANUSCRIPT DELINEATION PLANIMETRY BY CHECKED BY		C. E. Blood Dec 1971 R. J. Pate Dec 1971	
METHOD: Smooth Drafted SCALE: 1:5,000		CONTOURS BY CHECKED BY	
HYDRO SUPPORT DATA BY CHECKED BY		C. E. Blood Dec 1971 R. J. Pate Dec 1971	
5. OFFICE INSPECTION PRIOR TO FIELD EDIT BY		R. J. Pate Dec 1971	
6. APPLICATION OF FIELD EDIT DATA BY		I. Perkinson May 1975	
CHECKED BY		A. L. Shands Jun 1975	
7. COMPILATION SECTION REVIEW BY		A. L. Shands Jun 1975	
8. FINAL REVIEW BY		A. L. Shands Jul 1978	
9. DATA FORWARDED TO PHOTOGRAMMETRIC BRANCH BY		A. L. Shands Nov 1978	
10. DATA EXAMINED IN PHOTOGRAMMETRIC BRANCH BY		A.K. Heywood Feb 1980	
11. MAP REGISTERED - COASTAL SURVEY SECTION BY		E. L. DAUGHERTY JUN 1980	

NOAA FORM 76-36B
(3-72)

TP-00411

U. S. DEPARTMENT OF COMMERCE
NATIONAL OCEANIC AND ATMOSPHERIC ADMINISTRATION
NATIONAL OCEAN SURVEY

COMPILATION SOURCES

1. COMPILATION PHOTOGRAPHY

CAMERA(S) Wild RC-8 "L"		TYPES OF PHOTOGRAPHY LEGEND (C) COLOR (P) PANCHROMATIC (I) INFRARED		TIME REFERENCE	
TIDE STAGE REFERENCE <input checked="" type="checkbox"/> PREDICTED TIDES <input type="checkbox"/> REFERENCE STATION RECORDS <input checked="" type="checkbox"/> TIDE CONTROLLED PHOTOGRAPHY				ZONE Pacific	<input checked="" type="checkbox"/> STANDARD
				MERIDIAN 120th	<input type="checkbox"/> DAYLIGHT
NUMBER AND TYPE	DATE	TIME	SCALE	STAGE OF TIDE	
71L(C) 1549 & 1550	3/5/71	11:07	1:15,000	0.1 ft. below MLLW	
*71L(I) 2004	3/6/71	15:00	1:30,000	±0.2 ft. of MLLW	
71L(C) 1538 - 1539	3/5/71	10:52	1:15,000	0.1 ft. below MLLW	

REMARKS

*Indicates tide controlled photography

2. SOURCE OF MEAN HIGH-WATER LINE:

The mean high water line was compiled from the above listed photography.

3. SOURCE OF MEAN LOW-WATER OR MEAN LOWER LOW-WATER LINE:

lower

*The mean ^Alow water line was compiled from the tide coordinated infrared photographs listed above.

4. CONTEMPORARY HYDROGRAPHIC SURVEYS (List only those surveys that are sources for photogrammetric survey information.)

SURVEY NUMBER	DATE(S)	SURVEY COPY USED	SURVEY NUMBER	DATE(S)	SURVEY COPY USED

5. FINAL JUNCTIONS

NORTH	EAST	SOUTH	WEST
No contemp. survey	No Contemp. Survey	TP-00412 (1:10,000 scale)	TP-00410

REMARKS

HISTORY OF FIELD OPERATIONS

I. ☒ FIELD INSPECTION OPERATION☐ FIELD EDIT OPERATION

OPERATION	NAME	DATE
1. CHIEF OF FIELD PARTY	R. Melby	Feb/Mar '71
2. HORIZONTAL CONTROL	RECOVERED BY ESTABLISHED BY PRE-MARKED OR IDENTIFIED BY	None None None
3. VERTICAL CONTROL	RECOVERED BY ESTABLISHED BY PRE-MARKED OR IDENTIFIED BY	None None None
4. LANDMARKS AND AIDS TO NAVIGATION	RECOVERED (Triangulation Stations) BY LOCATED (Field Methods) BY IDENTIFIED BY	None None None
5. GEOGRAPHIC NAMES INVESTIGATION	TYPE OF INVESTIGATION <input type="checkbox"/> COMPLETE <input type="checkbox"/> SPECIFIC NAMES ONLY <input checked="" type="checkbox"/> NO INVESTIGATION	
6. PHOTO INSPECTION	CLARIFICATION OF DETAILS BY	None
7. BOUNDARIES AND LIMITS	SURVEYED OR IDENTIFIED BY	NA

II. SOURCE DATA

1. HORIZONTAL CONTROL IDENTIFIED

None

2. VERTICAL CONTROL IDENTIFIED

None

PHOTO NUMBER	STATION NAME	PHOTO NUMBER	STATION DESIGNATION

3. PHOTO NUMBERS (Clarification of details)

None

4. LANDMARKS AND AIDS TO NAVIGATION IDENTIFIED

None

PHOTO NUMBER	OBJECT NAME	PHOTO NUMBER	OBJECT NAME

5. GEOGRAPHIC NAMES: ☐ REPORT ☒ NONE6. BOUNDARY AND LIMITS: ☐ REPORT ☒ NONE

7. SUPPLEMENTAL MAPS AND PLANS

None

8. OTHER FIELD RECORDS (Sketch books, etc. DO NOT list data submitted to the Geodesy Division)

None

HISTORY OF FIELD OPERATIONS

I. ☐ FIELD INSPECTION OPERATION☒ FIELD EDIT OPERATION

OPERATION	NAME	DATE
1. CHIEF OF FIELD PARTY	CDR C. A. Burroughs	Oct 1974
2. HORIZONTAL CONTROL	RECOVERED BY FAIRWEATHER personnel	Oct 1974
	ESTABLISHED BY FAIRWEATHER personnel	Oct 1974
	PRE-MARKED OR IDENTIFIED BY	None
3. VERTICAL CONTROL	RECOVERED BY	None
	ESTABLISHED BY	None
	PRE-MARKED OR IDENTIFIED BY	None
4. LANDMARKS AND AIDS TO NAVIGATION	RECOVERED (Triangulation Stations) BY	None
	LOCATED (Field Methods) BY	None
	IDENTIFIED BY	None
5. GEOGRAPHIC NAMES INVESTIGATION	TYPE OF INVESTIGATION	
	<input type="checkbox"/> COMPLETE	
	<input type="checkbox"/> SPECIFIC NAMES ONLY	
	<input checked="" type="checkbox"/> NO INVESTIGATION	
6. PHOTO INSPECTION	CLARIFICATION OF DETAILS BY	LTJG John Murphy
7. BOUNDARIES AND LIMITS	SURVEYED OR IDENTIFIED BY	NA

II. SOURCE DATA

1. HORIZONTAL CONTROL IDENTIFIED
None2. VERTICAL CONTROL IDENTIFIED
None

PHOTO NUMBER	STATION NAME	PHOTO NUMBER	STATION DESIGNATION

3. PHOTO NUMBERS (Clarification of details)

71L(C) 1493 & 1494

4. LANDMARKS AND AIDS TO NAVIGATION IDENTIFIED

None

PHOTO NUMBER	OBJECT NAME	PHOTO NUMBER	OBJECT NAME

5. GEOGRAPHIC NAMES: ☐ REPORT ☒ NONE6. BOUNDARY AND LIMITS: ☐ REPORT ☒ NONE

7. SUPPLEMENTAL MAPS AND PLANS

None

8. OTHER FIELD RECORDS (Sketch books, etc. DO NOT list data submitted to the Geodesy Division)

Map TP-00411 (Field Edit copy); and Field Edit Report, OPR-411-FA-74, Map TP-00411

NOAA FORM 76-36D
(3-72)U. S. DEPARTMENT OF COMMERCE
NATIONAL OCEANIC AND ATMOSPHERIC ADMINISTRATIONTP-00411
RECORD OF SURVEY USE

I. MANUSCRIPT COPIES

COMPILATION STAGES			DATE MANUSCRIPT FORWARDED	
DATA COMPILED	DATE	REMARKS	MARINE CHARTS	HYDRO SUPPORT
Compilation complete pending field edit	12/15/71	Class III manuscript superseded	None	1/5/72
Field Edit applied. Compilation complete	5/29/75	Class I	6/7/76	
Final Review	July 1978	Final	Nov 1978	

II. LANDMARKS AND AIDS TO NAVIGATION

I. REPORTS TO MARINE CHART DIVISION, NAUTICAL DATA BRANCH

NUMBER	CHART LETTER NUMBER ASSIGNED	DATE FORWARDED	REMARKS
			NONE

2. ☐ REPORT TO MARINE CHART DIVISION, COAST PILOT BRANCH. DATE FORWARDED: _____3. ☐ REPORT TO AERONAUTICAL CHART DIVISION, AERONAUTICAL DATA SECTION. DATE FORWARDED: _____

III. FEDERAL RECORDS CENTER DATA

1. ☒ BRIDGING PHOTOGRAPHS; ☒ DUPLICATE BRIDGING REPORT; ☒ COMPUTER READOUTS.
 2. ☐ CONTROL STATION IDENTIFICATION CARDS; ☐ FORM NOS 567 SUBMITTED BY FIELD PARTIES.
 3. ☒ SOURCE DATA (except for Geographic Names Report) AS LISTED IN SECTION II, NOAA FORM 76-36C.
 ACCOUNT FOR EXCEPTIONS:

4. ☐ DATA TO FEDERAL RECORDS CENTER. DATE FORWARDED: _____

IV. SURVEY EDITIONS (This section shall be completed each time a new map edition is registered)

SECOND EDITION	SURVEY NUMBER TP - _____ (2)	JOB NUMBER PH - _____	TYPE OF SURVEY <input type="checkbox"/> REVISED <input type="checkbox"/> RESURVEY MAP CLASS <input type="checkbox"/> II. <input type="checkbox"/> III. <input type="checkbox"/> IV. <input type="checkbox"/> V. <input type="checkbox"/> FINAL
	DATE OF PHOTOGRAPHY	DATE OF FIELD EDIT	
THIRD EDITION	SURVEY NUMBER TP - _____ (3)	JOB NUMBER PH - _____	TYPE OF SURVEY <input type="checkbox"/> REVISED <input type="checkbox"/> RESURVEY MAP CLASS <input type="checkbox"/> II. <input type="checkbox"/> III. <input type="checkbox"/> IV. <input type="checkbox"/> V. <input type="checkbox"/> FINAL
	DATE OF PHOTOGRAPHY	DATE OF FIELD EDIT	
FOURTH EDITION	SURVEY NUMBER TP - _____ (4)	JOB NUMBER PH - _____	TYPE OF SURVEY <input type="checkbox"/> REVISED <input type="checkbox"/> RESURVEY MAP CLASS <input type="checkbox"/> II. <input type="checkbox"/> III. <input type="checkbox"/> IV. <input type="checkbox"/> V. <input type="checkbox"/> FINAL
	DATE OF PHOTOGRAPHY	DATE OF FIELD EDIT	

SUMMARY TO ACCOMPANY

TP-00404 through TP-00415

Maps included in this summary comprise roughly the southern half of Project PH-7107. Maps TP-00406 through TP-00411 are 1:5,000 scale. TP-00404, TP-00405 and TP-00412 through TP-00415 are 1:10,000 scale.

These maps cover the mainland coast of California from Dana Point northward to Huntington Beach. Each map is a standard shoreline map the purpose, of which, is to provide shoreline in support of contemporary hydrographic operations and for nautical chart construction.

The shoreline is composed primarily of sand. Large amounts are deposited from runoff during the winter and spring rains. Much of the sand is then eroded during the dry months. This cycle of erosion and deposition causes the shoreline to meander in and out. As a result, the mean high water line throughout the entire area is constantly changing.

Field operations prior to compilation consisted of the recovery and identification of horizontal control used in the bridge and leveling operations used to establish the mean lower low water datum in connection with the tide coordinated infrared photography.

The job was bridged in two parts. Bridging for this part of the job was done at the Rockville Office in November, 1971. All ratios were determined and photographs were ordered at that time.

All maps were compiled at the Atlantic Marine Center in January and February, 1972. Field edit was accomplished in October, 1974.

Field edit application and Final Review was performed at the Atlantic Marine Center. All pertinent data was forwarded to the Rockville Office for reproduction and final registration.

Field Report
Project PH-7107
Dana Point to Point Vicente, California
Shoreline Mapping
February - March 1971

The field work pertaining to this project consisted of premarking horizontal control stations prior to aerial photography and furnishing tidal observations necessary for tide control photography.


Horizontal Control:

The horizontal control requirements consisted of paneling preselected triangulation stations. The panels were the conventional, white, opaque polyethylene plastic, cut to the specifications as required for 1:30,000 scale photography.

Form 152, Control Station Identification cards will be submitted for each station paneled. All of the panels are in open areas and shadows or cliffs should not be a problem. Panel array No. 1 was used exclusively, although in some instances, the length or position of the rays were altered to conform to the existing terrain.

Tide Observations:

At Newport Bay, three existing tidal bench marks were tied by spirit levels to the stop on the portable tide staff, of the operating tide gage. The values agreed favorably with the results as determined by a party from the San Francisco Field



PHOTOGRAMMETRIC PLOT REPORT

Part 1

Dana Point to Point Vicente

California

Job PH-7107

November 1971

21. Area Covered

The area covered by this report is along the west coast of California. Control was extended for the shoreline compilation of the following maps:

1:5,000 scale1:10,000 scale

TP-00406

TP-00404

TP-00407

TP-00405

TP-00408

TP-00412

TP-00409

TP-00413

TP-00410

TP-00414

TP-00411

TP-00415

22. Method

Strip #1 (1:30,000 scale photography) was bridged using analytical aerotriangulation methods. Sketch #1 shows the flight line of the photography and the placement of the control used in the adjustment. Compilation points were located between Strip #1 and Strips #2, #3 and #4 (1:15,000 scale photography) to control the 1:5,000 scale compilation. Compilation points were also located between Strip #1 and Strip #5 (1:30,000 scale photography) where coverage from Strip #1 was not sufficient to control the 1:10,000 scale compilation. Sketch #2 shows the flight lines of the photography. Common points were located between Strip #1 and the 1:15,000 scale and 1:20,000 scale photography in order to determine the ratio scale for the hydro support photography. Natural objects such as tanks, stacks, etc. were located for hydro support parties during bridging. All data for ruling projections and plotting points for the compilation office were furnished to the Coradomat to be plotted on the California zone 6 coordinate system.

23. Adequacy of Control

Horizontal control was premarked and was adequate for bridging.

2

24. Supplemental Data

USGS quadrangles were used to provide vertical control for the adjustment.


25. Photography

The following 1:30,000 scale RC-8 color photography was used in bridging Strip #1:

71-L(C)-1653 thru 1674

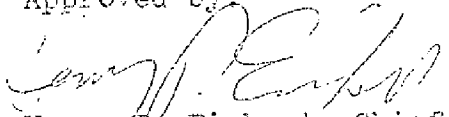
The definition and quality of photography was adequate.

Submitted by:



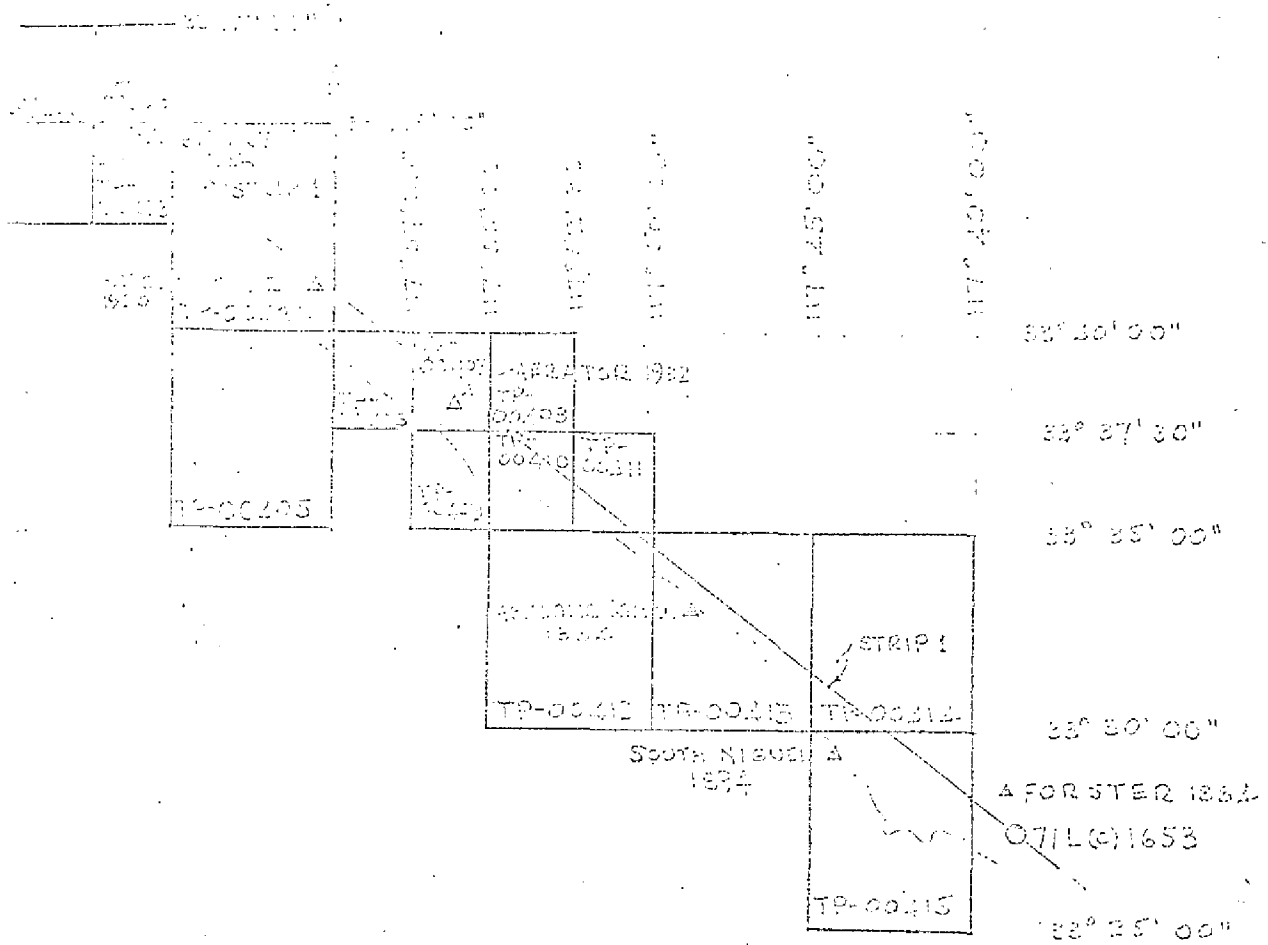
Donald M. Brant

Approved by:



Henry P. Eichert, Chief
Aerotriangulation Section

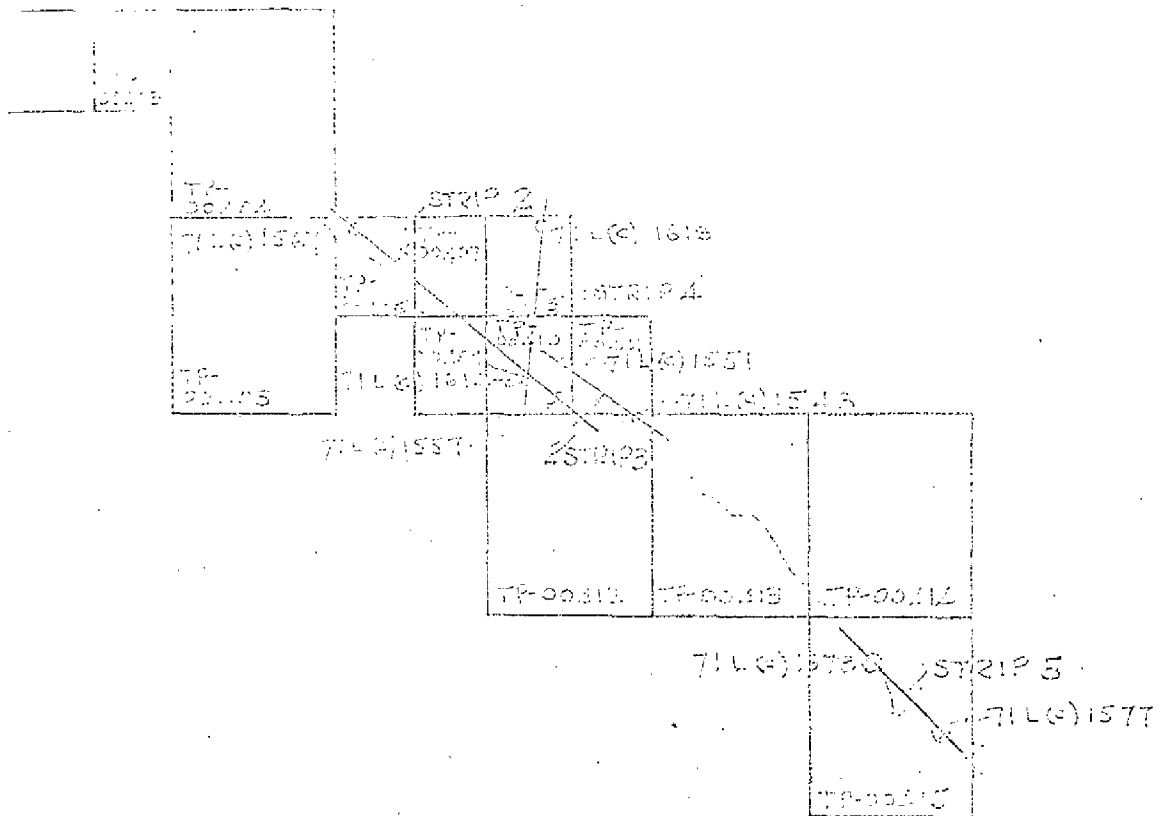
Sketch #1



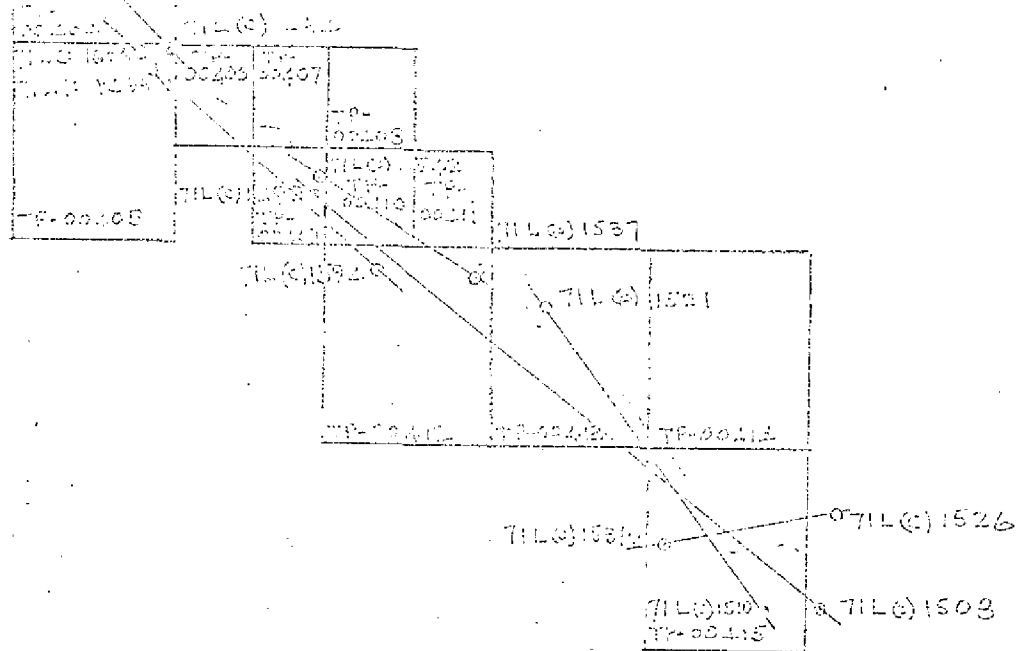
JOB PH - 7107

DANA POINT TO POINT VICENTE

CALIFORNIA



0 1:15,000 PHOTOGRAPHY
 0 1:50,000 PHOTOGRAPHY



0115,000 SCALE HYDRO COPY CAT PHOTOGRAPHY
 0112,000 SCALE HYDRO COPY CAT PHOTOGRAPHY

DESCRIPTIVE REPORT CONTROL RECORD

MAP NO. TP-00411	JOB NO. PH-7107	GEODEIC DATUM NA 1927		COORDINATES IN FEET STATE California ZONE 6		GEOGRAPHIC POSITION ϕ LATITUDE λ LONGITUDE		ORIGINATING ACTIVITY Coastal Mapping Division, Norfolk, Va.		
		AEROTRI- ANGULATION POINT NUMBER	SOURCE OF INFORMATION (Index)	X= Y=	X= Y=	ϕ λ	ϕ λ	REMARKS FORWARD BACK		
PELICAN HILL, 1984	331174 1094			X=		ϕ	33 35	34.712	1069.4	779.1
				Y=		λ	117 50	18.996	489.8	1057.3
				X=		ϕ				
				Y=		λ				
				X=		ϕ				
				Y=		λ				
				X=		ϕ				
				Y=		λ				
				X=		ϕ				
				Y=		λ				
				X=		ϕ				
				Y=		λ				
				X=		ϕ				
				Y=		λ				
				X=		ϕ				
				Y=		λ				
				X=		ϕ				
				Y=		λ				
				X=		ϕ				
				Y=		λ				
				X=		ϕ				
				Y=		λ				
				X=		ϕ				
				Y=		λ				
				X=		ϕ				
				Y=		λ				
				X=		ϕ				
				Y=		λ				
				X=		ϕ				
				Y=		λ				
				X=		ϕ				
				Y=		λ				
				X=		ϕ				
				Y=		λ				
				X=		ϕ				
				Y=		λ				
COMPUTED BY	A. C. Rauck, Jr.	DATE	12/3/71	COMPUTATION CHECKED BY	C. E. Blood	DATE	12/15/71			
LISTED BY		DATE		LISTING CHECKED BY		DATE				
HAND PLOTTING BY		DATE		HAND PLOTTING CHECKED BY		DATE				

SUPERSEDES NOAA FORM 76-41, 2-71 EDITION WHICH IS OBSOLETE.

COMPILATION REPORT

TP-00411

31. DELINEATION:

The Wild B-8 plotter was used. Photograph coverage was adequate. There was no field inspection prior to compilation.

32. CONTROL:

See Photogrammetric Plot Report, Part 1 dated November 1971.

33. SUPPLEMENTAL DATA:

None.

34. CONTOURS AND DRAINAGE:

Contours are inapplicable. Drainage has been shown from office interpretation of the photographs.

35. SHORELINE AND ALONGSHORE DETAILS:

The mean high water line mean lower low water line and foreshore area was delineated from office interpretation of the photographs.

36. OFFSHORE DETAILS:

None.

37. LANDMARKS AND AIDS:

None.

38. CONTROL FOR FUTURE SURVEYS:

None.

39. JUNCTIONS:

See Form 76-36b, item #5.

40. HORIZONTAL AND VERTICAL ACCURACY:

No statement.

46. COMPARISON WITH EXISTING MAPS:

Comparison has been made with USGS Quadrangle Laguna Beach, California, scale 1:24,000, dated 1965.

47. COMPARISON WITH NAUTICAL CHARTS:

Comparison has been made with Chart No. 5108, Newport Bay, scale 1:10,000, dated February 27, 1971.

ITEMS TO BE APPLIED TO NAUTICAL CHARTS IMMEDIATELY:

None.

ITEMS TO BE CARRIED FORWARD:

None.

Submitted by:

C.E. Blood
C. E. Blood
Cartographic Tech.
Dec. 15, 1971

Approved:

Albert C. Rauck, Jr.
Albert C. Rauck, Jr.
Chief, Coastal Mapping Section, AMC

June 16, 1978

GEOGRAPHIC NAMES

FINAL NAME SHEET

PH-7107, Dana Point to Point Vicente, California

TP-00411


Arch Rock

Buck Gully

Corona del Mar

Pacific Ocean

Approved by:


Charles E. Harrington, C3x8
Chief Geographer

PHOTOGRAMMETRIC OFFICE REVIEW

TP - 00411

12

1. PROJECTION AND GRIDS RJP	2. TITLE RJP	3. MANUSCRIPT NUMBERS RJP	4. MANUSCRIPT SIZE RJP
CONTROL STATIONS			
5. HORIZONTAL CONTROL STATIONS OF THIRD-ORDER OR HIGHER ACCURACY RJP	6. RECOVERABLE HORIZONTAL STATIONS OF LESS THAN THIRD-ORDER ACCURACY (Topographic stations) NA		7. PHOTO-HYDRO STATIONS NA
8. BENCH MARKS NA	9. PLOTTING OF SEXTANT FIXES NA	10. PHOTOGRAMMETRIC PLOT REPORT W.O. BRIDGE	11. DETAIL POINTS RJP
ALONGSHORE AREAS (Nautical Chart Data)			
12. SHORELINE RJP	13. LOW-WATER LINE RJP	14. ROCKS, SHOALS, ETC. RJP	15. BRIDGES RJP
16. AIDS TO NAVIGATION	17. LANDMARKS	18. OTHER ALONGSHORE	19. OTHER ALONGSHORE

FIELD EDIT REPORT
 DANA POINT TO HUNTINGTON BEACH, CALIFORNIA
 OPR 411
 FALL 1974

INTRODUCTION

Field edit reports are attached for the following maps:

TP-00406	TP-00407	TP-00408	TP-00409	TP-00410
TP-00411	TP-00412	TP-00413	TP-00414	TP-00415

Copies of the field edit ozalids were taken to the field. In some cases only matte ratio prints were available for field use. These are usually very grainy and hard to handle due to paper stiffness and curl. They are far less valuable than the cronapaques or color cronapaques for field use. It is recommended that two copies, one processed and one unprocessed, of color cronapaque photographs be furnished to the ships for future projects. Sextant fixes, where necessary, were plotted on the film ozalids and transferred to the field edit ozalids. Height data for all rocks and shoreline is either written directly on the field edit ozalids, or referenced by fix number to the attached data sheets. Sextant fixes were transferred to boatsheets FA-5-1-74 and FA-5-2-74.

Notes were made in violet on the ozalids, with deletions in green and, signal information in orange. All times are based on GMT.

Compilation of the maps is generally very good. Due to the small tide range (approx. 6 ft.), tide state for the aerial photography was relatively unimportant. All discrepancies on the manuscripts are noted. Throughout most of this area the shoreline is composed of regular, sandy beach. There is a bi-annual cycle of sand movement in this area making the establishment of the MHW the field editor's best judgement. During the winter months the sand migrates to seaward causing the MHW to move shoreward. During the spring and summer months sand is re-deposited to cause the MHW to move seaward.

In some areas of manuscript discrepancy or where questions were asked of the field editor, photographs were taken to clarify the point in question. Feedback from personnel using these reports on the value of this practice would be appreciated.

It is recommended that the maps be revised in accordance with the notes on the ozalids and on the attached sheets before acceptance as advanced manuscripts. Field inspection of these maps is complete.

Respectfully submitted:

J. A. Sowers
 LCDR J. A. Sowers, NOAA

Approved and forwarded:

Freddie L. Jeffries
for CDR Charles A. Burroughs, NOAA
 Commanding Officer
 NOAA Ship FAIRWEATHER (MSS-20)

FIELD EDIT REPORT

MAP TP-00411

CORONA DEL MAR, CALIFORNIA

OCTOBER 1974

Field edit of map TP-00411 was accomplished by Ltjg John Murphy during October 1974. Inspection was done from shore and in a skiff when surf conditions allowed.

METHOD

Field photographs and a copy of the field edit ozalid were examined in the field. Due to the excellent quality of the field photographs furnished, all positions are photogrammetric fixes. Positions are numbered on the ozalid and referenced to the photographs by these numbers. Position descriptions are also written on the backs of the photographs. The mean high water line was verified by visual comparison of the shore and the ozalid in the field. Annual sand movement in this area causes rocks and ledges to be exposed for part of the year and be partially covered with sand during the rest of the year. All times are based on GMT.


ADEQUACY OF COMPILATION

Compilation of this map is good. Field edit location of details compare well with photogrammetric location.

RECOMMENDATIONS

It is recommended that this map be revised in accordance with the notes on the ozalid and the field information and be accepted as an advance manuscript.

Respectfully submitted:


John Murphy
LTJG, NOAA

REVIEW REPORT
TP-00411

SHORELINE

July 19, 1978

61. GENERAL STATEMENT:

See Summary, page 6 of this Descriptive Report.

62. COMPARISON WITH REGISTERED TOPOGRAPHIC SURVEYS:


Not applicable.

63. COMPARISON WITH MAPS OF OTHER AGENCIES:

Not applicable.

64. COMPARISON WITH CONTEMPORARY HYDROGRAPHIC SURVEYS:

Comparison was made with a copy of Final Verified Smooth^{Sheet}~~Sheet~~ H-9469



Approved for forwarding:

Bill A. Barn
for
Chief, Photogrammetric Branch, AMC

Approved:

John D. Perrau Jr
Chief, Photogrammetric Branch

A. K. Thompson
Chief, Coastal Mapping Division

