

T-13039

T-13039

NOAA FORM 76-35

U.S. DEPARTMENT OF COMMERCE
NATIONAL OCEANIC AND ATMOSPHERIC ADMINISTRATION
NATIONAL OCEAN SURVEY

DESCRIPTIVE REPORT

Type of Survey Shoreline

Job No. PH-6627 Map No. T-13039 ...

Classification No. Final Edition No. 1

Field Edited Map

LOCALITY

State Alaska

General Locality Duncan Canal

Locality Salt Chuck, South of

19 66 TO 19 74

REGISTRY IN ARCHIVES

DATE

MAP NOT INSPECTED BY
QUALITY CONTROL OF PHOTOGRAMMETRY DIVISION
PRIOR TO REGISTRATION

NOAA FORM 76-36A (3-72)		U. S. DEPARTMENT OF COMMERCE NATIONAL OCEANIC AND ATMOSPHERIC ADMIN.		TYPE OF SURVEY		SURVEY <u>TX-13039</u>	
DESCRIPTIVE REPORT - DATA RECORD				<input checked="" type="checkbox"/> ORIGINAL		MAP EDITION NO. (1)	
				<input type="checkbox"/> RESURVEY		MAP CLASS <u>Final</u>	
				<input type="checkbox"/> REVISED		JOB <u>PH-6627</u>	
PHOTOGRAMMETRIC OFFICE				LAST PRECEDING MAP EDITION			
Atlantic Marine Center Norfolk, Va.				TYPE OF SURVEY		JOB <u>PH-</u>	
OFFICER-IN-CHARGE				<input type="checkbox"/> ORIGINAL		MAP CLASS <u></u>	
R. C. Munson-Director				<input type="checkbox"/> RESURVEY		SURVEY DATES:	
				<input type="checkbox"/> REVISED		19 <u></u> TO 19 <u></u>	
I. INSTRUCTIONS DATED							
1. OFFICE				2. FIELD			
Aerotriangulation 8/16/76 (Cancelled)				FIELD - SUPPORT 5/20/66 (CANCELLED)			
Office 9/6/66 (Cancelled)				FIELD PRE-MARKING 7/18/72			
Office, Amendment I 10/24/66 (Cancelled)							
Office, Supplement I 11/11/71 (Cancelled)							
Office, Amendment I 12/02/71 (Cancelled)							
Aerotriangulation 7/20/72							
Office 7/18/72							
II. DATUMS							
1. HORIZONTAL: <input checked="" type="checkbox"/> 1927 NORTH AMERICAN				OTHER (Specify)			
2. VERTICAL: <input checked="" type="checkbox"/> MEAN HIGH-WATER				OTHER (Specify)			
<input type="checkbox"/> MEAN LOW-WATER							
<input type="checkbox"/> MEAN LOWER LOW-WATER							
<input type="checkbox"/> MEAN SEA LEVEL							
3. MAP PROJECTION				4. GRID(S)			
Polyconic projection				STATE		ZONE	
				Alaska		1	
5. SCALE				STATE		ZONE	
1:10,000							
III. HISTORY OF OFFICE OPERATIONS							
OPERATIONS				NAME		DATE	
1. AEROTRIANGULATION BY				D. Norman		Aug 1972	
METHOD: <u>Analytic</u> LANDMARKS AND AIDS BY				None			
2. CONTROL AND BRIDGE POINTS PLOTTED BY				E. Homick		Aug 1972	
METHOD: <u>Coradomat</u> CHECKED BY							
3. STEREOSCOPIC INSTRUMENT PLANIMETRY BY				L. O. Neterer		Sep 1972	
COMPILATION CHECKED BY				R. R. White		Sep 1972	
INSTRUMENT: <u>Wild B-8</u> CONTOURS BY				NA			
SCALE: <u>1:15,000</u> CHECKED BY				NA			
4. MANUSCRIPT DELINEATION PLANIMETRY BY				S. S. Kumer		Sep 1972	
CHECKED BY				L. O. Neterer		Sep 1972	
METHOD: <u>SMOOTH DRAFTING</u> CONTOURS BY				NA			
CHECKED BY				NA			
SCALE: <u>1:10,000</u> HYDRO SUPPORT DATA BY				S. S. Kumer		Sep 1972	
CHECKED BY				L. O. Neterer		Sep 1972	
5. OFFICE INSPECTION PRIOR TO FIELD EDIT BY				L. O. Neterer		Sep 1972	
6. APPLICATION OF FIELD EDIT DATA BY				J. D. Roderick		May 1975	
CHECKED BY				E. P. Margiotta		May 1975	
7. COMPILATION SECTION REVIEW BY				E. P. Margiotta		May 1975	
8. FINAL REVIEW BY				Jim Byrd		April 1980	
9. DATA FORWARDED TO PHOTOGRAMMETRIC BRANCH BY				Jim Byrd		Nov. 1980	
10. DATA EXAMINED IN PHOTOGRAMMETRIC BRANCH BY				H. D. Wolfe		MAR 1982	
11. MAP REGISTERED - COASTAL SURVEY SECTION BY							

NOAA FORM 76-368
(3-72)U. S. DEPARTMENT OF COMMERCE
NATIONAL OCEANIC AND ATMOSPHERIC ADMINISTRATION
NATIONAL OCEAN SURVEYT-13039
COMPILATION SOURCES

1. COMPILATION PHOTOGRAPHY

CAMERA(S) Focal Length 152.71 mm Wild RC - 8		TYPES OF PHOTOGRAPHY LEGEND		TIME REFERENCE	
TIDE STAGE REFERENCE		(C) COLOR (P) PANCHROMATIC (I) INFRARED		ZONE	<input checked="" type="checkbox"/> STANDARD <input type="checkbox"/> DAYLIGHT
<input checked="" type="checkbox"/> PREDICTED TIDES <input type="checkbox"/> REFERENCE STATION RECORDS <input type="checkbox"/> TIDE CONTROLLED PHOTOGRAPHY				Pacific	
				MERIDIAN	
				120° West	
NUMBER AND TYPE	DATE	TIME	SCALE	STAGE OF TIDE	
72E(C) 3914 thru 3916	6/22/72	13:37	1:30,000	9.0 ft. above MLLW	

REMARKS

2. SOURCE OF MEAN HIGH-WATER LINE:

The mean high water line was compiled from the photography listed above.

3. SOURCE OF MEAN LOW-WATER OR MEAN LOWER LOW-WATER LINE:

No mean lower low water line was compiled.

4. CONTEMPORARY HYDROGRAPHIC SURVEYS (List only those surveys that are sources for photogrammetric survey information.)

SURVEY NUMBER	DATE(S)	SURVEY COPY USED	SURVEY NUMBER	DATE(S)	SURVEY COPY USED

5. FINAL JUNCTIONS

NORTH	EAST	SOUTH	WEST
T-13037	No survey	T-13040	T-13038

REMARKS

NOAA FORM 76-36C
(3-72)U. S. DEPARTMENT OF COMMERCE
NATIONAL OCEANIC AND ATMOSPHERIC ADMINISTRATION
NATIONAL OCEAN SURVEYT-13039
HISTORY OF FIELD OPERATIONSI. ☒ FIELD INSPECTION OPERATION☐ FIELD EDIT OPERATION

OPERATION	NAME	DATE
1. CHIEF OF FIELD PARTY	R. H. Houlder	May 1972
2. HORIZONTAL CONTROL	RECOVERED BY ESTABLISHED BY PRE-MARKED OR IDENTIFIED BY	None None None
3. VERTICAL CONTROL	RECOVERED BY ESTABLISHED BY PRE-MARKED OR IDENTIFIED BY	NA NA NA
4. LANDMARKS AND AIDS TO NAVIGATION	RECOVERED (<i>Triangulation Stations</i>) BY LOCATED (<i>Field Methods</i>) BY IDENTIFIED BY	None None None
5. GEOGRAPHIC NAMES INVESTIGATION	TYPE OF INVESTIGATION <input type="checkbox"/> COMPLETE <input type="checkbox"/> SPECIFIC NAMES ONLY <input checked="" type="checkbox"/> NO INVESTIGATION BY	
6. PHOTO INSPECTION	CLARIFICATION OF DETAILS BY	None
7. BOUNDARIES AND LIMITS	SURVEYED OR IDENTIFIED BY	NA

II. SOURCE DATA

1. HORIZONTAL CONTROL IDENTIFIED

None

2. VERTICAL CONTROL IDENTIFIED

NA

PHOTO NUMBER	STATION NAME	PHOTO NUMBER	STATION DESIGNATION

3. PHOTO NUMBERS (*Clarification of details*)

None

4. LANDMARKS AND AIDS TO NAVIGATION IDENTIFIED

None

PHOTO NUMBER	OBJECT NAME	PHOTO NUMBER	OBJECT NAME

5. GEOGRAPHIC NAMES: ☐ REPORT ☒ NONE6. BOUNDARY AND LIMITS: ☐ REPORT ☒ NONE

7. SUPPLEMENTAL MAPS AND PLANS

None

8. OTHER FIELD RECORDS (*Sketch books, etc. DO NOT list data submitted to the Geodesy Division*)

None

T-13039

HISTORY OF FIELD OPERATIONS

I. ☐ FIELD INSPECTION OPERATION☒ FIELD EDIT OPERATION

OPERATION	NAME	DATE
1. CHIEF OF FIELD PARTY	M. H. Fleming	Oct 1974
2. HORIZONTAL CONTROL	RECOVERED BY None	
	ESTABLISHED BY None	
	PRE-MARKED OR IDENTIFIED BY None	
3. VERTICAL CONTROL	RECOVERED BY NA	
	ESTABLISHED BY NA	
	PRE-MARKED OR IDENTIFIED BY NA	
4. LANDMARKS AND AIDS TO NAVIGATION	RECOVERED (Triangulation Stations) BY None	
	LOCATED (Field Methods) BY None	
	IDENTIFIED BY None	
5. GEOGRAPHIC NAMES INVESTIGATION	TYPE OF INVESTIGATION	
	<input type="checkbox"/> COMPLETE	
	<input type="checkbox"/> SPECIFIC NAMES ONLY	
	<input checked="" type="checkbox"/> NO INVESTIGATION	
6. PHOTO INSPECTION	CLARIFICATION OF DETAILS BY J. D. Sarb	Oct 1974
7. BOUNDARIES AND LIMITS	SURVEYED OR IDENTIFIED BY	

II. SOURCE DATA

1. HORIZONTAL CONTROL IDENTIFIED

None

2. VERTICAL CONTROL IDENTIFIED

NA

PHOTO NUMBER	STATION NAME	PHOTO NUMBER	STATION DESIGNATION

3. PHOTO NUMBERS (Clarification of details)

72E(C) 3914 and 72E(C) 3916

4. LANDMARKS AND AIDS TO NAVIGATION IDENTIFIED

None

PHOTO NUMBER	OBJECT NAME	PHOTO NUMBER	OBJECT NAME

5. GEOGRAPHIC NAMES: ☐ REPORT ☒ NONE6. BOUNDARY AND LIMITS: ☐ REPORT ☒ NONE

7. SUPPLEMENTAL MAPS AND PLANS

None

8. OTHER FIELD RECORDS (Sketch books, etc. DO NOT list data submitted to the Geodesy Division)

One Field Edit ozalid, T-13039

One Field Edit Report

Field Edit photos (ratios) 72E(C) 3914, 3916

NOAA FORM 76-36D
(3-72)U. S. DEPARTMENT OF COMMERCE
NATIONAL OCEANIC AND ATMOSPHERIC ADMINISTRATION

T-13039

RECORD OF SURVEY USE

I. MANUSCRIPT COPIES

COMPILATION STAGES			DATE MANUSCRIPT FORWARDED	
DATA COMPILED	DATE	REMARKS	MARINE CHARTS	HYDRO SUPPORT
Compilation complete pending Field Edit	Sep 1972	Class III manuscript superseded	Nov 1972	Nov 1972
Field Edit applied, compilation complete	May 1975	Class I	Jun 1975	None
Final Review	April 1980	Final	Dec. 1981	

II. LANDMARKS AND AIDS TO NAVIGATION

1. REPORTS TO MARINE CHART DIVISION, NAUTICAL DATA BRANCH None

NUMBER	CHART LETTER NUMBER ASSIGNED	DATE FORWARDED	REMARKS

2. ☐ REPORT TO MARINE CHART DIVISION, COAST PILOT BRANCH. DATE FORWARDED: None3. ☐ REPORT TO AERONAUTICAL CHART DIVISION, AERONAUTICAL DATA SECTION. DATE FORWARDED: _____

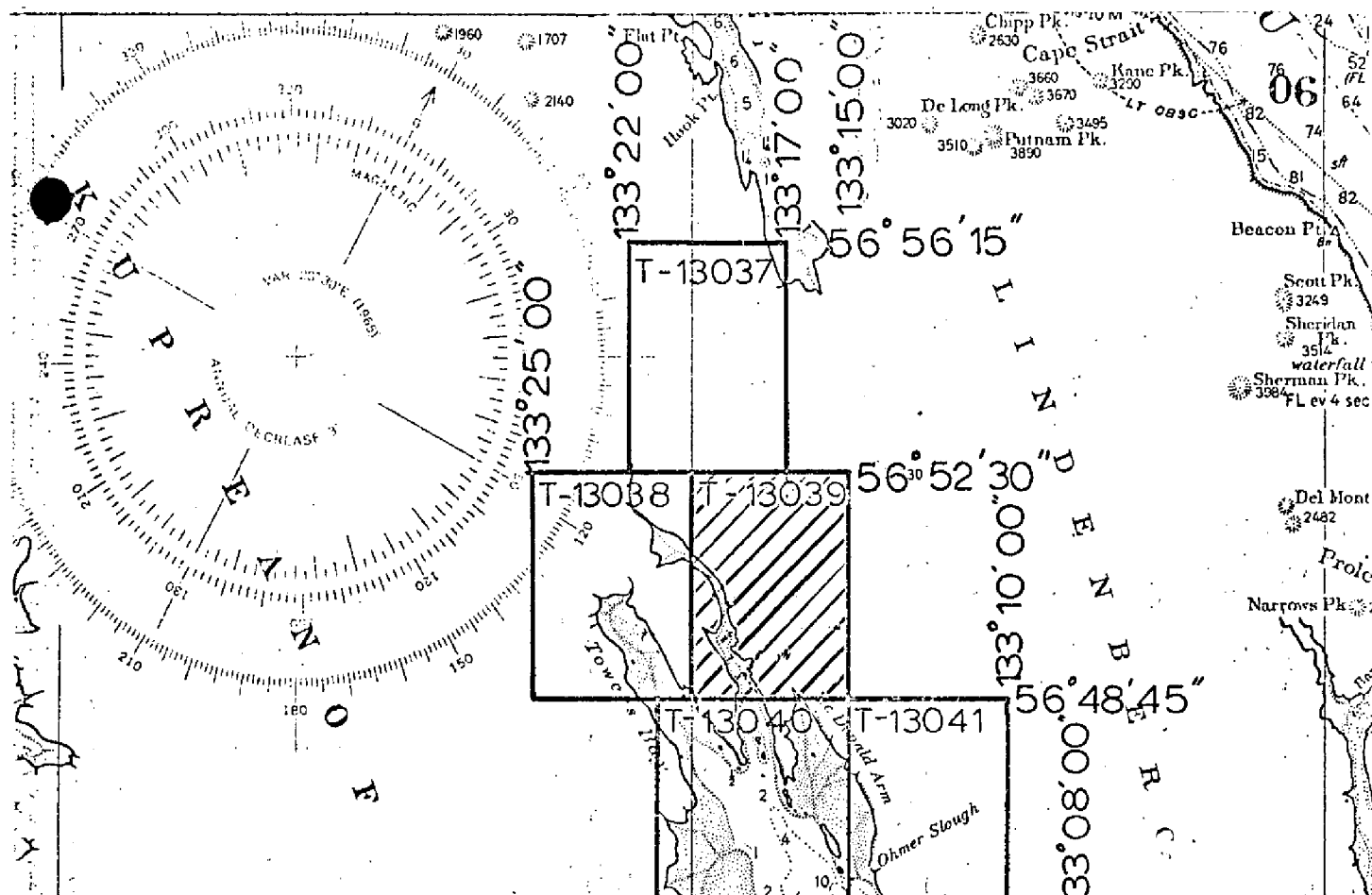
III. FEDERAL RECORDS CENTER DATA

1. ☒ BRIDGING PHOTOGRAPHS; ☒ DUPLICATE BRIDGING REPORT; ☒ COMPUTER READOUTS.
 2. ☒ CONTROL STATION IDENTIFICATION CARDS; ☒ FORM NOS 567 SUBMITTED BY FIELD PARTIES.
 3. ☒ SOURCE DATA (except for Geographic Names Report) AS LISTED IN SECTION II, NOAA FORM 76-36C.
 ACCOUNT FOR EXCEPTIONS:

4. ☐ DATA TO FEDERAL RECORDS CENTER. DATE FORWARDED: 12/10/81

IV. SURVEY EDITIONS (This section shall be completed each time a new map edition is registered)

SECOND EDITION	SURVEY NUMBER TP - _____ (2)	JOB NUMBER PH - _____	TYPE OF SURVEY <input type="checkbox"/> REVISED <input type="checkbox"/> RESURVEY	
	DATE OF PHOTOGRAPHY	DATE OF FIELD EDIT	MAP CLASS <input type="checkbox"/> II. <input type="checkbox"/> III. <input type="checkbox"/> IV. <input type="checkbox"/> V. <input type="checkbox"/> FINAL	
THIRD EDITION	SURVEY NUMBER TP - _____ (3)	JOB NUMBER PH - _____	TYPE OF SURVEY <input type="checkbox"/> REVISED <input type="checkbox"/> RESURVEY	
	DATE OF PHOTOGRAPHY	DATE OF FIELD EDIT	MAP CLASS <input type="checkbox"/> II. <input type="checkbox"/> III. <input type="checkbox"/> IV. <input type="checkbox"/> V. <input type="checkbox"/> FINAL	
FOURTH EDITION	SURVEY NUMBER TP - _____ (4)	JOB NUMBER PH - _____	TYPE OF SURVEY <input type="checkbox"/> REVISED <input type="checkbox"/> RESURVEY	
	DATE OF PHOTOGRAPHY	DATE OF FIELD EDIT	MAP CLASS <input type="checkbox"/> II. <input type="checkbox"/> III. <input type="checkbox"/> IV. <input type="checkbox"/> V. <input type="checkbox"/> FINAL	



SUMMARY TO ACCOMPANY
DESCRIPTIVE REPORTS
T13037-13042 and T-13044

Project PH-6627 covers the entire area of Duncan Canal, Alaska from North of Towers Arm southeast, to Lung Island.

There were fifteen (15) maps assigned in this project T13037 thru T-13051 all at scale 1:10,000. The purpose of these maps was to provide contemporary shoreline data in the support of hydrographic operations and to aid in nautical chart revision.

Field work prior to compilation during the 1972 field season consisted of paneling horizontal control stations in advance of the aerial photography.

The area was flown in June 1972 with 1:50,000 scale B&W bridging photography with the "M" camera. Compilation photos were also taken with the "E" camera at 1:30,000 scale on color film.

Analytic aerotriangulation was performed at the Washington Science Center in August 1972.

The maps were compiled and hydro support ratios were prepared at AMC in September and October 1972.

Field edit was completed in October 1974. It was applied to the map at AMC in June 1975.

Final Review was performed at AMC in January - August 1980. The original base manuscript and all pertinent data was forwarded to the Washington Science Center for final registration.

FIELD INSPECTION

T-13039

Field inspection was limited to the recovery and identification of horizontal control for aerotriangulation.

PHOTOGRAMMETRIC PLOT REPORT

Job PH-6627

Duncan Canal, Alaska

August 1972

21. Area Covered

The entire area of Duncan Canal, Alaska, is covered by this report. The southeastern corner of the project has the coordinates of 56 30' 00" and 133 00' 00". Included in the project are T-sheets T-13037 thru T-13051.

22. Method

One strip of photography, 72-M-1086 thru 1095 at 1:50,000 scale, was bridged by analytic aerotriangulation methods. Four horizontal control stations were used in the adjustment with one station as a check. All points were drilled by the PUG method. Enough points were transferred and read to provide compilation and ratio points on four parallel strips of color photography. These strips, 72-E(C)-3830 thru 3847, 3854 thru 3862, 3912 thru 3930 and 66-L(C)-5659 thru 5661, all at 1:30,000 scale, will be used to compile the area. All points were plotted on Alaska Zone 1 coordinates using the Coradi Plotter. Ratios of the area were ordered.

23. Adequacy of Control

The control was adequate and complied with project instructions.

24. Supplemental Data

USGS topographic quadrangles were used to obtain vertical control for the bridged strip.

25. Photography

The photography was adequate as to coverage, overlap and definition.

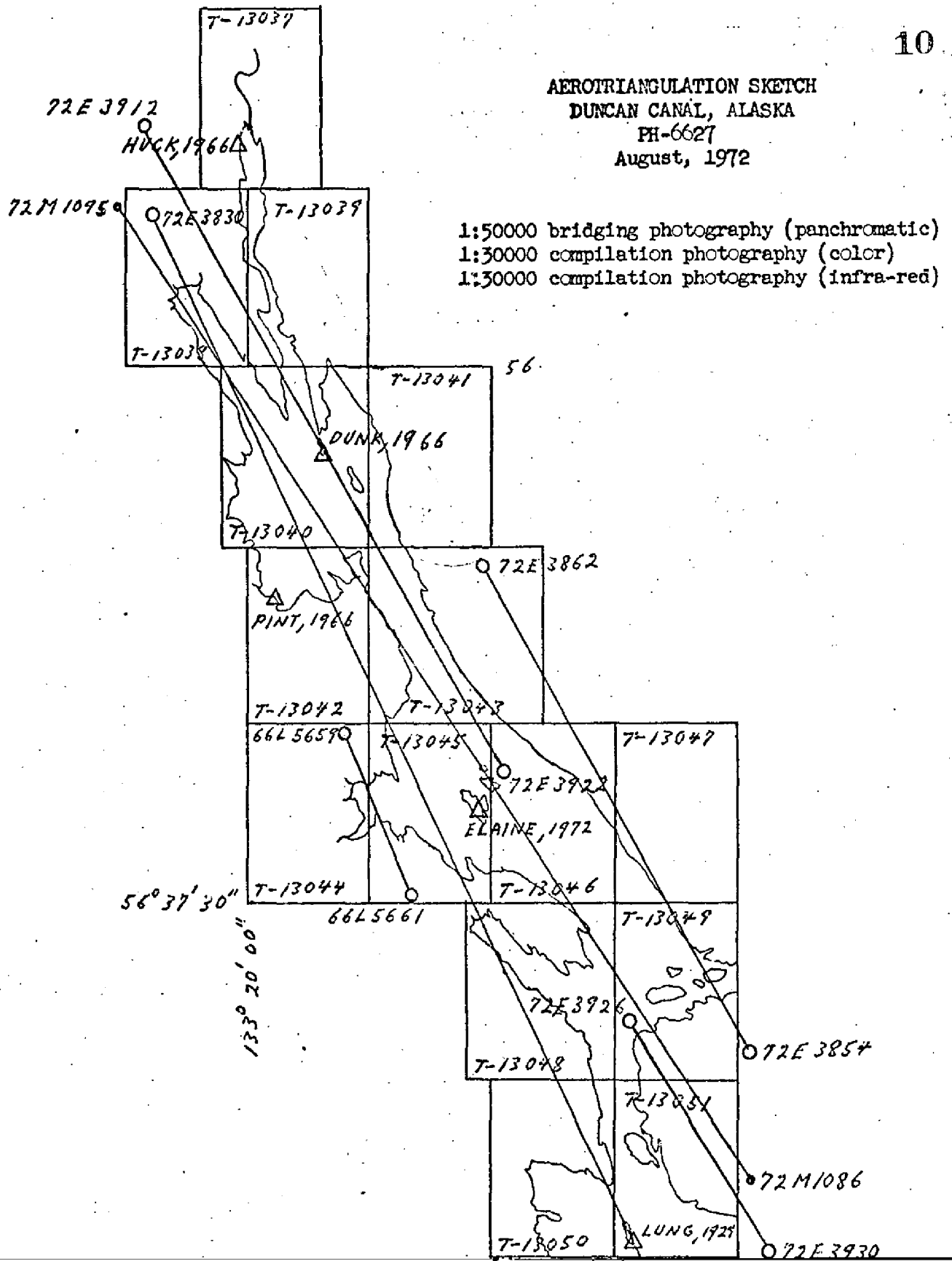
Respectively submitted:

Approved and Forwarded:

John D. Perrow, Jr.
John D. Perrow, Jr.
Acting Chief
Aerotriangulation Section

Don O. Norman
Don O. Norman
Cartographer

AEROTRIANGULATION SKETCH
DUNCAN CANAL, ALASKA
PH-6627
August, 1972



DESCRIPTIVE REPORT CONTROL RECORD

MAP NO.	STATION NAME	JOB NO.	PH-6627	AEROTRI- ANGULATION POINT NUMBER	COORDINATES IN FEET STATE _____ ZONE _____	GEOGRAPHIC POSITION ϕ LATITUDE λ LONGITUDE	ORIGINATING ACTIVITY	REMARKS
T-13039							Division, AMC, Norfolk, VA	
NONE					X=	ϕ		
					Y=	λ		
					X=	ϕ		
					Y=	λ		
					X=	ϕ		
					Y=	λ		
					X=	ϕ		
					Y=	λ		
					X=	ϕ		
					Y=	λ		
					X=	ϕ		
					Y=	λ		
					X=	ϕ		
					Y=	λ		
					X=	ϕ		
					Y=	λ		
					X=	ϕ		
					Y=	λ		
					X=	ϕ		
					Y=	λ		
					X=	ϕ		
					Y=	λ		
COMPUTED BY					COMPUTATION CHECKED BY			DATE
LISTED BY					LISTING CHECKED BY			DATE
HAND PLOTTING BY					HAND PLOTTING CHECKED BY			DATE

COMPILATION REPORT

T-13039

31. DELINEATION:

Compilation was by the Wild B-8 stereoplotter. The photography was good as to definition and coverage.

There was no field inspection prior to compilation.

32. CONTROL:

See "Photogrammetric Plot Report" dated August 1972.

33. SUPPLEMENTAL DATA:

None.

34. CONTOURS AND DRAINAGE:

Contours are inapplicable. Drainage was compiled from office interpretation of the photographs.

35. SHORELINE AND ALONGSHORE DETAILS:

Since the stage of tide at the time of photography is between MHW and MLLW, only the mean high water line was compiled using the Wild B-8. All foreshore data will be furnished by the field editor and/or hydrographer.

36. OFFSHORE DETAILS:

None.

37. LANDMARKS AND AIDS:

There are no landmarks or aids within the limits of this manuscript.

38. CONTROL FOR FUTURE SURVEYS:

None.

39. JUNCTIONS:

Junctions are in agreement with T-13037 (west of $133^{\circ} 17' 11''$) to the north, T-13040 to the south, and T-13038 to the west. There are no contemporary surveys to the north (east of $133^{\circ} 17' 11''$) or to the east.

40. HORIZONTAL AND VERTICAL ACCURACY:

No statement.

46. COMPARISON WITH EXISTING MAPS:

A comparison has been made with USGS Quadrangle PETERSBURG (D-4), ALASKA, scale 1:63,360, dated 1951.

47. COMPARISON WITH NAUTICAL CHARTS:

A comparison has been made with USC&GS Chart 8201, scale 1:217,828, 12th edition, dated July 4, 1966.

ITEMS TO BE APPLIED TO NAUTICAL CHARTS IMMEDIATELY:

None.

ITEMS TO BE CARRIED FORWARD:

None.

Submitted by:

Albert C. Rauck, Jr. FOR.
Susan S. Kumer
Cartographic Aide
October 2, 1972

Approved:

Albert C. Rauck, Jr.
Albert C. Rauck, Jr.
Chief, Coastal Mapping Section, AMC

ADDENDUM TO THE COMPILATION REPORT

T-13039

FIELD EDIT

Field edit was adequate - all questions asked were answered.

1. There is a discrepancy in data between the Field Edit Ozalid and Photograph 72 E(C) 3916; the field editor describes a rock as covered by 1.5 feet on the ozalid and says the same rock is bare by 1.5 feet on the photograph. The rock was treated by the compiler as covered by 1.5 feet.

2. No fixes were made on additional rocks identified by the field editor (he notes "rainy weather and poor visibility prohibited practical use of either photographs and/or sextant fixes" in the Field Edit Report); rocks were transferred by the compiler directly from the photograph and Field Edit Ozalid to the manuscript.

3. The rocks that appear in black on the manuscript with no elevations noted were not investigated by the field editor.

J. D.
May 21, 1975

7/31/80

GEOGRAPHIC NAMES

FINAL NAME SHEET

PH-6627 (Duncan Canal, Alaska)

T-13039

Duncan Canal

Kupreanof Island


Lindenberg Peninsula

McDonald Arm

Salt Chuck

Towers Arm

Approved by:

Charles E. Harrington
Chief Geographer, C3x5

PHOTOGRAMMETRIC OFFICE REVIEW
T-13039

1. PROJECTION AND GRIDS LON	2. TITLE LON	3. MANUSCRIPT NUMBERS LON	4. MANUSCRIPT SIZE LON
CONTROL STATIONS			
5. HORIZONTAL CONTROL STATIONS OF THIRD-ORDER OR HIGHER ACCURACY LON	6. RECOVERABLE HORIZONTAL STATIONS OF LESS THAN THIRD-ORDER ACCURACY (Topographic stations) NA		7. PHOTO HYDRO STATIONS NA
8. BENCH MARKS NA	9. PLOTTING OF SEXTANT FIXES NA	10. PHOTOGRAMMETRIC PLOT REPORT LON	11. DETAIL POINTS LON
ALONGSHORE AREAS (Nautical Chart Data)			
12. SHORELINE LON	13. LOW-WATER LINE LON	14. ROCKS, SHOALS, ETC. LON	15. BRIDGES LON
16. AIDS TO NAVIGATION LON	17. LANDMARKS LON	18. OTHER ALONGSHORE PHYSICAL FEATURES LON	19. OTHER ALONGSHORE CULTURAL FEATURES LON
PHYSICAL FEATURES			
20. WATER FEATURES LON	21. NATURAL GROUND COVER NA		22. PLANETABLE CONTOURS NA
23. STEREOSCOPIC INSTRUMENT CONTOURS NA	24. CONTOURS IN GENERAL NA	25. SPOT ELEVATIONS NA	26. OTHER PHYSICAL FEATURES LON
CULTURAL FEATURES			
27. ROADS LON	28. BUILDINGS LON	29. RAILROADS LON	30. OTHER CULTURAL FEATURES LON
BOUNDARIES			
31. BOUNDARY LINES NA		32. PUBLIC LAND LINES NA	
MISCELLANEOUS			
33. GEOGRAPHIC NAMES LON	34. JUNCTIONS LON		35. LEGIBILITY OF THE MANUSCRIPT LON
36. DISCREPANCY OVERLAY LON	37. DESCRIPTIVE REPORT LON	38. FIELD INSPECTION PHOTOGRAPHS NA	39. FORMS LON
40. REVIEWER <i>Lowell O. Neterer, Jr.</i> Lowell O. Neterer, Jr.		SUPERVISOR, REVIEW SECTION OR UNIT <i>Albert C. Rauck, Jr.</i> Albert C. Rauck, Jr.	
41. REMARKS (See attached sheet)			
FIELD COMPLETION ADDITIONS AND CORRECTIONS TO THE MANUSCRIPT			
42. Additions and corrections furnished by the field completion survey have been applied to the manuscript. The manuscript is now complete except as noted under item 43.			
COMPILER <i>J. Desch</i> J. Desch	5/21/75	SUPERVISOR <i>Albert C. Rauck, Jr.</i> Albert C. Rauck, Jr.	
Reviewer <i>F. Margiotta</i> F. Margiotta	5/27/75		
43. REMARKS <i>Field edit applied from:</i> Field Edit Ozalid Photographs 72 E(C) 3916 and 3914			

FIELD EDIT REPORT
OPR-448
DUNCAN CANAL
ALASKA

1974

TABLE of CONTENTS

FIELD EDIT REPORT

TP-13037

TP-13038

TP-13039

TP-13040

TP-13041

TP-13042

TP-13044

STATION LIST

FORM 567's

POSITION COMPUTATIONS

FIX DATA ABSTRACT

ORIGINAL FIELD RECORDS

Field Edit Report
TP-13039

Introduction

The area covered by this report is that of the northern reach of Duncan Canal and the southern reach of Salt Chuck. The channel is a narrow tidal flat bordered on the east and west by heavily forested shorelines.

The inspection was performed on October 17, 1974 from a small skiff on a rising tide.

Method

A field edit T-sheet was taken into the field to verify the questioned features. Rainy weather and poor visibility prohibited practical use of either photographs and/or sextant fixes. Any shoreline noted is that of the MHHWL. Any features noted as additions to the Field Edit Ozalid were located by position with respect to recognizable local features.

Adequacy

Field Editing should be considered complete in the investigated area with all questions answered.

The Field Edit Ozalid is fully and completely annotated.

The office compilation is adequate for use on the chart.

Recommendations

The manuscript should be accepted as complete with the corrections compiled by this field edit.

Respectfully Submitted

James D. Sarb

James D. Sarb
ENS., NOAA

Approved

M. H. Fleming

M. H. Fleming
CDR., NOAA Cmdg

REVIEW REPORT T-13039

SHORELINE

April 1980

61. GENERAL STATEMENT

See Summary, included in this Descriptive Report.

62. COMPARISON WITH REGISTERED TOPOGRAPHIC SURVEYS:

Not available

63. COMPARISON WITH MAPS OF OTHER AGENCIES:

Not applicable

64. COMPARISON WITH CONTEMPORARY HYDROGRAPHIC SURVEYS:

Hydro in this area was "cancelled" 12/9/75; no comparison was made.

65. COMPARISON WITH NAUTICAL CHARTS:

A comparison was made with chart 17360, scale 1:217,828, 23rd ed. June 16/79. No significant differences were noted.

66. ADEQUACY OF RESULTS AND FUTURE SURVEYS:

This map complies with Project instructions, and meets the requirements for Bureau Standards and National Standards of Map Accuracy.

Submitted by: Jim Byrd

Jim Byrd
Final Reviewer

Approved for forwarding:

Albert C. Rauch, Jr. Act.
Chief Photogrammetric Branch, AMC

Approved:

Chief Photogrammetric Branch

Chief Photogrammetry Division