

T 12356

T- 12356

NOAA FORM 76-35 (6-80)	
U.S. DEPARTMENT OF COMMERCE NATIONAL OCEANIC AND ATMOSPHERIC ADMINISTRATION NATIONAL OCEAN SURVEY	
DESCRIPTIVE REPORT	
Map No. T-12356	Edition No. 1
Job No. PH-6301 PART 2	
Map Classification FINAL MAP	
Type of Survey SHORELINE	
LOCALITY	
State ALASKA	
General Locality COOK INLET SOUTHERN PART	
Locality EAST GLACIER CREEK	
19 ₆₆ TO 19 ₇₉	
REGISTERED IN ARCHIVES	
DATE	

NOAA FORM 76-36A (3-72)		U. S. DEPARTMENT OF COMMERCE NATIONAL OCEANIC AND ATMOSPHERIC ADMIN.	
DESCRIPTIVE REPORT - DATA RECORD		TYPE OF SURVEY <input checked="" type="checkbox"/> ORIGINAL <input type="checkbox"/> RESURVEY <input type="checkbox"/> REVISED	
PHOTOGRAMMETRIC OFFICE Coastal Mapping Division, Norfolk, VA		SURVEY TP. <u>12356</u> MAP EDITION NO. <u>Q 1</u> MAP CLASS <u>Final map</u> JOB <u>PH-6301 Pt 2</u>	
OFFICER-IN-CHARGE Roy K. Matsushige, CDR		LAST PRECEDING MAP EDITION TYPE OF SURVEY <input type="checkbox"/> ORIGINAL <input type="checkbox"/> RESURVEY <input type="checkbox"/> REVISED	
JOB <u>PH-6301 Pt 2</u> MAP CLASS <u>Final map</u> SURVEY DATES: 19__ TO 19__			
I. INSTRUCTIONS DATED			
1. OFFICE		2. FIELD	
Aerotriangulation June 27, 1975 Compilation Oct 9, 1975 " Amend I May 20, 1976 " Amend I Jan 28, 1977			
II. DATUMS			
1. HORIZONTAL: <input type="checkbox"/> 1927 NORTH AMERICAN		OTHER (Specify)	
2. VERTICAL: <input type="checkbox"/> MEAN HIGH-WATER <input type="checkbox"/> MEAN LOW-WATER <input type="checkbox"/> MEAN LOWER LOW-WATER <input type="checkbox"/> MEAN SEA LEVEL		OTHER (Specify)	
3. MAP PROJECTION Transverse Mercator		4. GRID(S) STATE <u>Alaska</u> ZONE <u>5</u> STATE _____ ZONE _____	
5. SCALE 1:20,000		STATE _____ ZONE _____	
III. HISTORY OF OFFICE OPERATIONS			
OPERATIONS		NAME	DATE
1. AEROTRIANGULATION BY METHOD: <u>Analytic</u> LANDMARKS AND AIDS BY		S. Solbeck	Sept 1975
2. CONTROL AND BRIDGE POINTS PLOTTED BY METHOD: <u>Coradomat</u> CHECKED BY		S. Solbeck	Sept 1975
3. STEREOSCOPIC INSTRUMENT PLANIMETRY BY COMPILATION CHECKED BY		R. Kravitz	Feb 1979
INSTRUMENT: <u>Wild B-8</u> CONTOURS BY		F. Mauldin	Feb 1979
SCALE: <u>1:20,000</u> CHECKED BY		N.A.	--
4. MANUSCRIPT DELINEATION PLANIMETRY BY		R. Kravitz	Feb 1979
METHOD: <u>smooth drafted</u> CHECKED BY		C. Blood	:
SCALE: <u>1:20,000</u> HYDRO SUPPORT DATA BY		N.A.	--
5. OFFICE INSPECTION PRIOR TO FIELD EDIT BY		R. Kravitz	Feb 1979
6. APPLICATION OF FIELD EDIT DATA BY		C. Blood	"
7. COMPILATION SECTION REVIEW BY		I. Perkinson	Nov 1979
8. FINAL REVIEW BY		C. Blood	Jun 1981
9. DATA FORWARDED TO PHOTOGRAMMETRIC BRANCH BY		C. Blood	Jun 1981
10. DATA EXAMINED IN PHOTOGRAMMETRIC BRANCH BY		C. Blood/J. Byrd	Nov 1986
11. MAP REGISTERED - COASTAL SURVEY SECTION BY		J. Byrd	Jan 1987
12. DATA EXAMINED IN PHOTOGRAMMETRIC BRANCH BY		P. Dempsey	Feb 1987
13. MAP REGISTERED - COASTAL SURVEY SECTION BY		E L DAUGHERTY	APR '87

NOAA FORM 76-36B
(3-72)U. S. DEPARTMENT OF COMMERCE
NATIONAL OCEANIC AND ATMOSPHERIC ADMINISTRATION
NATIONAL OCEAN SURVEYT-12356
COMPILATION SOURCES

1. COMPILATION PHOTOGRAPHY

CAMERA(S) Wild RC-8"E" FL=152.71mm
Wild RC-9"M" FL=88.20mmTYPES OF PHOTOGRAPHY
LEGEND

TIME REFERENCE

TIDE STAGE REFERENCE

- ☒ PREDICTED TIDES
☐ REFERENCE STATION RECORDS
☐ TIDE CONTROLLED PHOTOGRAPHY

- (C) COLOR
(P) PANCHROMATIC
(I) INFRARED

ZONE

Alaska

MERIDIAN

150th

☒ STANDARD☐ DAYLIGHT

NUMBER AND TYPE	DATE	TIME	SCALE	STAGE OF TIDE
70E(C) 7221-7225*	July 25, 70	11:56	1:40,000	4.7 ft above MLLW
70E(C) 7371-7377**	" "	14:15	1:20,000	4.8 "
70M(P) 246-250***	July 20, 70		1:60,000	No tide data

REMARKS *Compilation photography ** Hydro support photography *** Bridge photography

2. SOURCE OF MEAN HIGH-WATER LINE:

* The mean high water line was compiled from the listed compilation photography

3. SOURCE OF MEAN LOW-WATER OR MEAN LOWER LOW-WATER LINE:

None compiled

4. CONTEMPORARY HYDROGRAPHIC SURVEYS (List only those surveys that are sources for photogrammetric survey information.)

SURVEY NUMBER	DATE(S)	SURVEY COPY USED	SURVEY NUMBER	DATE(S)	SURVEY COPY USED

5. FINAL JUNCTIONS

NORTH	EAST	SOUTH	WEST
No survey	T-12357	T-12361 and T-12362	No survey

REMARKS

NOAA FORM 76-36C
(3-72)

T-12356

U. S. DEPARTMENT OF COMMERCE
NATIONAL OCEANIC AND ATMOSPHERIC ADMINISTRATION
NATIONAL OCEAN SURVEY

HISTORY OF FIELD OPERATIONS

I. ☐ FIELD INSPECTION OPERATION ☒ Premarking ☐ FIELD EDIT OPERATION

OPERATION	NAME	DATE
1. CHIEF OF FIELD PARTY	E. Taylor	June 1970
2. HORIZONTAL CONTROL	RECOVERED BY ESTABLISHED BY PRE-MARKED OR IDENTIFIED BY	None None None
3. VERTICAL CONTROL	RECOVERED BY ESTABLISHED BY PRE-MARKED OR IDENTIFIED BY	None None None
4. LANDMARKS AND AIDS TO NAVIGATION	RECOVERED (Triangulation Stations) BY LOCATED (Field Methods) BY IDENTIFIED BY	None None None
5. GEOGRAPHIC NAMES INVESTIGATION	TYPE OF INVESTIGATION <input type="checkbox"/> COMPLETE <input type="checkbox"/> SPECIFIC NAMES ONLY BY <input checked="" type="checkbox"/> NO INVESTIGATION	
6. PHOTO INSPECTION	CLARIFICATION OF DETAILS BY	None
7. BOUNDARIES AND LIMITS	SURVEYED OR IDENTIFIED BY	None

II. SOURCE DATA

1. HORIZONTAL CONTROL IDENTIFIED None		2. VERTICAL CONTROL IDENTIFIED None	
PHOTO NUMBER	STATION NAME	PHOTO NUMBER	STATION DESIGNATION
3. PHOTO NUMBERS (Clarification of details) None			
4. LANDMARKS AND AIDS TO NAVIGATION IDENTIFIED None			
PHOTO NUMBER	OBJECT NAME	PHOTO NUMBER	OBJECT NAME
5. GEOGRAPHIC NAMES: <input type="checkbox"/> REPORT <input checked="" type="checkbox"/> NONE		6. BOUNDARY AND LIMITS: <input type="checkbox"/> REPORT <input checked="" type="checkbox"/> NONE	
7. SUPPLEMENTAL MAPS AND PLANS None			
8. OTHER FIELD RECORDS (Sketch books, etc. DO NOT list data submitted to the Geodesy Division) None			

NOAA FORM 76-36C
(3-72)

T-12356

U. S. DEPARTMENT OF COMMERCE
NATIONAL OCEANIC AND ATMOSPHERIC ADMINISTRATION
NATIONAL OCEAN SURVEY

HISTORY OF FIELD OPERATIONS

I. ☐ FIELD INSPECTION OPERATION☒ FIELD EDIT OPERATION

OPERATION	NAME	DATE
1. CHIEF OF FIELD PARTY	A. Patrick	July 1979
2. HORIZONTAL CONTROL	RECOVERED BY J. Quinlan	July 1979
	ESTABLISHED BY None	
	PRE-MARKED OR IDENTIFIED BY None	
3. VERTICAL CONTROL	RECOVERED BY None	
	ESTABLISHED BY None	
	PRE-MARKED OR IDENTIFIED BY None	
4. LANDMARKS AND AIDS TO NAVIGATION	RECOVERED (Triangulation Stations) BY None	
	LOCATED (Field Methods) BY None	
	IDENTIFIED BY None	
5. GEOGRAPHIC NAMES INVESTIGATION	TYPE OF INVESTIGATION <input type="checkbox"/> COMPLETE <input type="checkbox"/> SPECIFIC NAMES ONLY BY <input checked="" type="checkbox"/> NO INVESTIGATION	
6. PHOTO INSPECTION	CLARIFICATION OF DETAILS BY M. Willis	July 1979
7. BOUNDARIES AND LIMITS	SURVEYED OR IDENTIFIED BY N.A.	

II. SOURCE DATA

1. HORIZONTAL CONTROL IDENTIFIED None		2. VERTICAL CONTROL IDENTIFIED None	
PHOTO NUMBER	STATION NAME	PHOTO NUMBER	STATION DESIGNATION
3. PHOTO NUMBERS (Clarification of details) 70E(C) 7377			
4. LANDMARKS AND AIDS TO NAVIGATION IDENTIFIED None			
PHOTO NUMBER	OBJECT NAME	PHOTO NUMBER	OBJECT NAME
5. GEOGRAPHIC NAMES: <input type="checkbox"/> REPORT <input checked="" type="checkbox"/> NONE		6. BOUNDARY AND LIMITS: <input type="checkbox"/> REPORT <input checked="" type="checkbox"/> NONE	
7. SUPPLEMENTAL MAPS AND PLANS None			

8. OTHER FIELD RECORDS (Sketch books, etc. DO NOT list data submitted to the Geodesy Division)

Field edit report, one field edit print, and one field edit film, 75-82A.

NOAA FORM 76-36D
(3-72)U. S. DEPARTMENT OF COMMERCE
T-12356 NATIONAL OCEANIC AND ATMOSPHERIC ADMINISTRATION

RECORD OF SURVEY USE

I. MANUSCRIPT COPIES

COMPILATION STAGES			DATE MANUSCRIPT FORWARDED	
DATA COMPILED	DATE	REMARKS	MARINE CHARTS	HYDRO SUPPORT
Compilation complete pending field edit	Feb 1979	Class III manuscript	Mar 5, 79	Mar 5, 79
Field edit applied compilation complete	Nov 1979	Class I manuscript	Jan 29, 80	Jan 29, 80
Final Reivew	Nov 1986	Final Map	2-11-87	

II. LANDMARKS AND AIDS TO NAVIGATION None

1. REPORTS TO MARINE CHART DIVISION, NAUTICAL DATA BRANCH

NUMBER	CHART LETTER NUMBER ASSIGNED	DATE FORWARDED	REMARKS
1			

2. ☐ REPORT TO MARINE CHART DIVISION, COAST PILOT BRANCH. DATE FORWARDED: _____3. ☐ REPORT TO AERONAUTICAL CHART DIVISION, AERONAUTICAL DATA SECTION. DATE FORWARDED: _____

III. FEDERAL RECORDS CENTER DATA

1. ☒ BRIDGING PHOTOGRAPHS; ☒ DUPLICATE BRIDGING REPORT; ☐ COMPUTER READOUTS.
 2. ☐ CONTROL STATION IDENTIFICATION CARDS; ☐ FORM NOS 567 SUBMITTED BY FIELD PARTIES.
 3. ☒ SOURCE DATA (except for Geographic Names Report) AS LISTED IN SECTION II, NOAA FORM 76-36C.
 * ACCOUNT FOR EXCEPTIONS:

4. ☐ DATA TO FEDERAL RECORDS CENTER. DATE FORWARDED: _____

IV. SURVEY EDITIONS (This section shall be completed each time a new map edition is registered)

SECOND EDITION	SURVEY NUMBER TP - _____ (2)	JOB NUMBER PH - _____	TYPE OF SURVEY <input type="checkbox"/> REVISED <input type="checkbox"/> RESURVEY MAP CLASS <input type="checkbox"/> II. <input type="checkbox"/> III. <input type="checkbox"/> IV. <input type="checkbox"/> V. <input type="checkbox"/> FINAL
	DATE OF PHOTOGRAPHY	DATE OF FIELD EDIT	
THIRD EDITION	SURVEY NUMBER TP - _____ (3)	JOB NUMBER PH - _____	TYPE OF SURVEY <input type="checkbox"/> REVISED <input type="checkbox"/> RESURVEY MAP CLASS <input type="checkbox"/> II. <input type="checkbox"/> III. <input type="checkbox"/> IV. <input type="checkbox"/> V. <input type="checkbox"/> FINAL
	DATE OF PHOTOGRAPHY	DATE OF FIELD EDIT	
FOURTH EDITION	SURVEY NUMBER TP - _____ (4)	JOB NUMBER PH - _____	TYPE OF SURVEY <input type="checkbox"/> REVISED <input type="checkbox"/> RESURVEY MAP CLASS <input type="checkbox"/> II. <input type="checkbox"/> III. <input type="checkbox"/> IV. <input type="checkbox"/> V. <input type="checkbox"/> FINAL
	DATE OF PHOTOGRAPHY	DATE OF FIELD EDIT	

SUMMARY TO ACCOMPANY
DESCRIPTIVE REPORT

T-12356

This 1:20,000 scale Final shoreline map is one of nineteen 1:20,000 scale maps designated as project PH-6301 Part II, Southern Part, Cook Inlet, Alaska.

The purpose of this map was to provide contemporary shoreline in support of hydrographic operations and to aid in chart revision.

Field work prior to compilation during the 1970 field season consisted of recovery and premarking of horizontal control for aerotriangulation.

This map area was photographed in July 1970 with the RC-9 "M" camera at 1:60,000 scale using panchromatic film. The map area was also photographed in July 1970 with the RC-8 "E" camera at 1:40,000 and 1:20,000 scale using color film.

Aerotriangulation was completed at the Washington office in June 27, 1975.

This map was compiled at the Norfolk office in February 1979.

Field edit was acquired for T-12356 during the 1979 field season. Field edit was applied at AMC in June 1981.

Final review was accomplished at the Atlantic Marine Center in November 1986. A Chart Maintenance Print was prepared and forwarded to the Marine Charts Branch.

This Descriptive Report contains all pertinent information used to compile this Final map. The original base manuscript and all related data were forwarded to the Washington Science Center for final registration.

FIELD INSPECTION

T-12356

There was no field inspection prior to compilation. Field work accomplished was limited to the recovery and premarking of the horizontal control necessary for the aerotriangulation of the project.

Photogrammetric Plot Report
Cook Inlet, Alaska
PH-6301

21. Area Covered

The area covered by this report is the western shoreline along Cook Inlet, Alaska, from Chinita Bay to Tuxedni Bay. This area is covered by 13 1:20,000 sheets; T-12349, T-12351-12362.

22. Method

Three strips of 1:60,000 scale black-and-white panchromatic photography were bridged by analytic aerotriangulation methods.

Common points were located on the bridging photography and the 1:20,000 color photography being used for ratio purposes. In addition, common points were located on the bridging and 1:60,000 photography being used for compilation. Tie points were used on all three strips to insure an adequate junction of all photography during the strip adjustment. Ratio prints were ordered. The T-sheet manuscripts were plotted on the Coradomat.

23. Adequacy of Control

Control checked within map accuracy standards, but due to the fact that this area is within the 1964 earthquake zone, some local stations could have moved.

Station F00, 1970, could not be held in the strip adjustment and this is believed to be the cause.

On September 3, 1975, Geodesy informed this office that not enough data was available to make any significant changes on the horizontal control in this area.

24. Supplemental Data

USGS Quadrangles were used to provide vertical control for the adjustment.

25. Photography

The coverage, overlap, and quality of the photography was adequate for the job.

Submitted by,

Stephen H. Solbeck
Stephen H. Solbeck

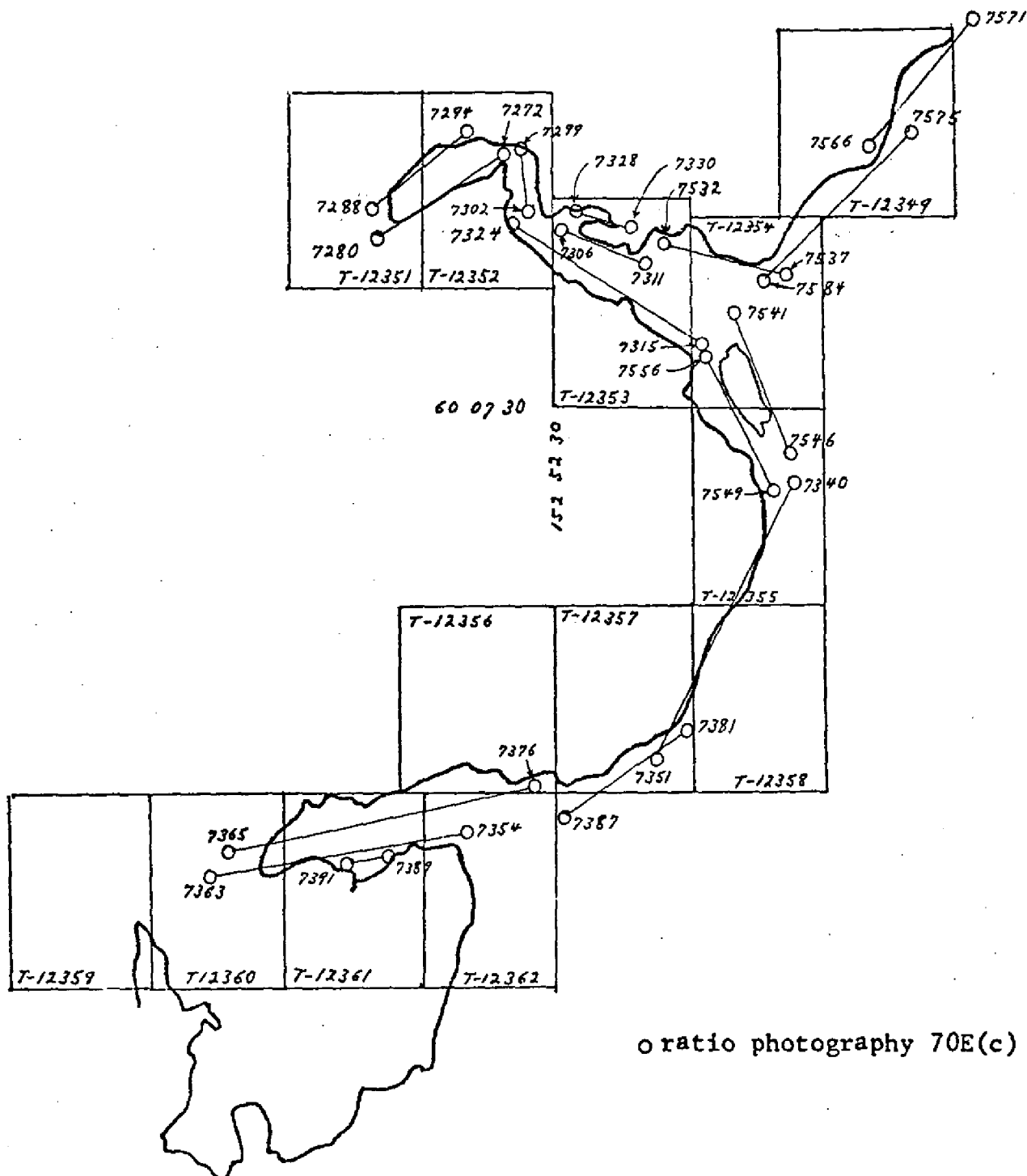
Approved and forwarded:

John D. Perrow, Jr.
John D. Perrow, Jr.

Chief, Aerotriangulation Section

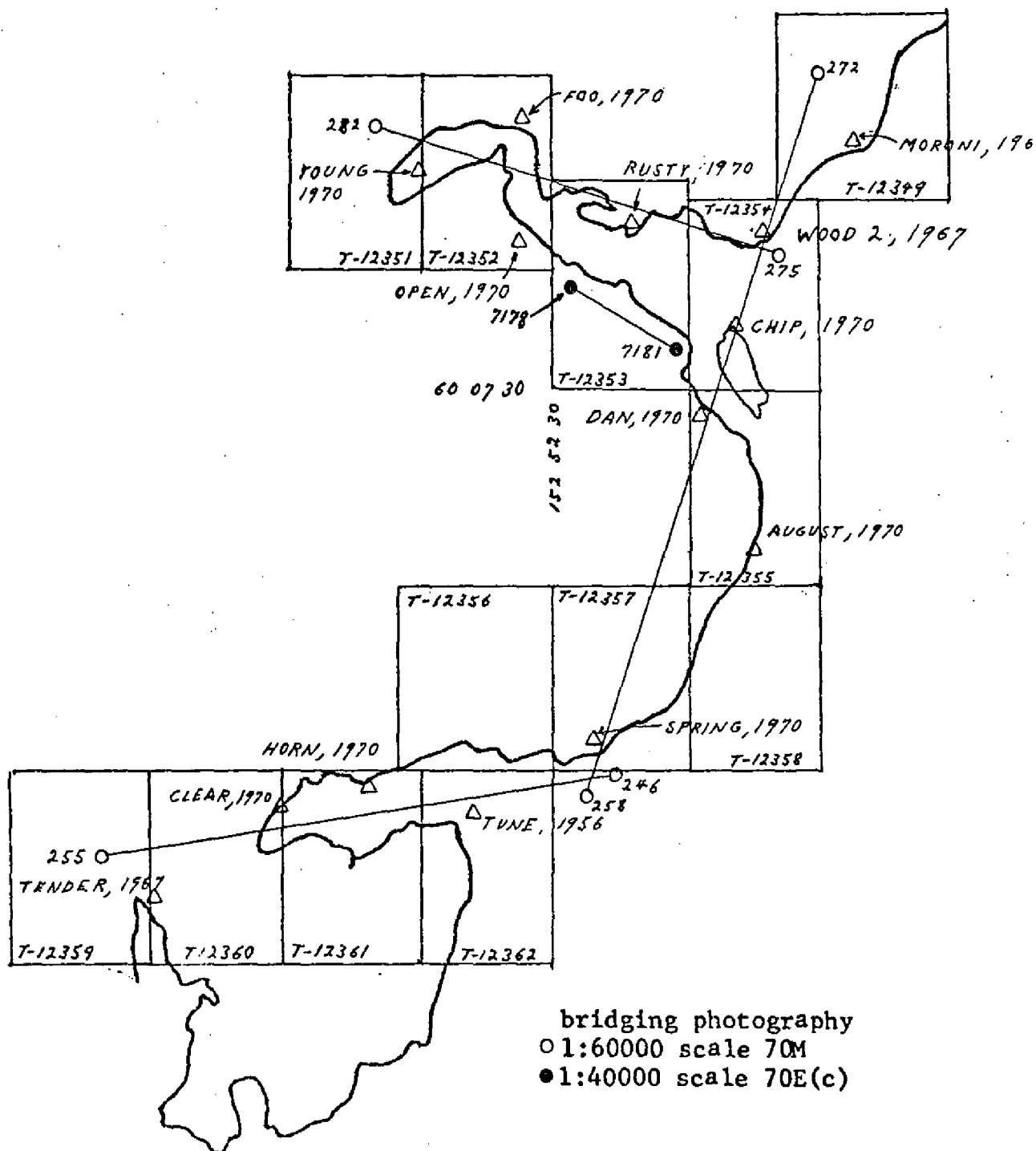
29 SEP 75

AEROTRIANGULATION SKETCH
COOK INLET ALASKA
PART-2
PH-6301
September, 1975

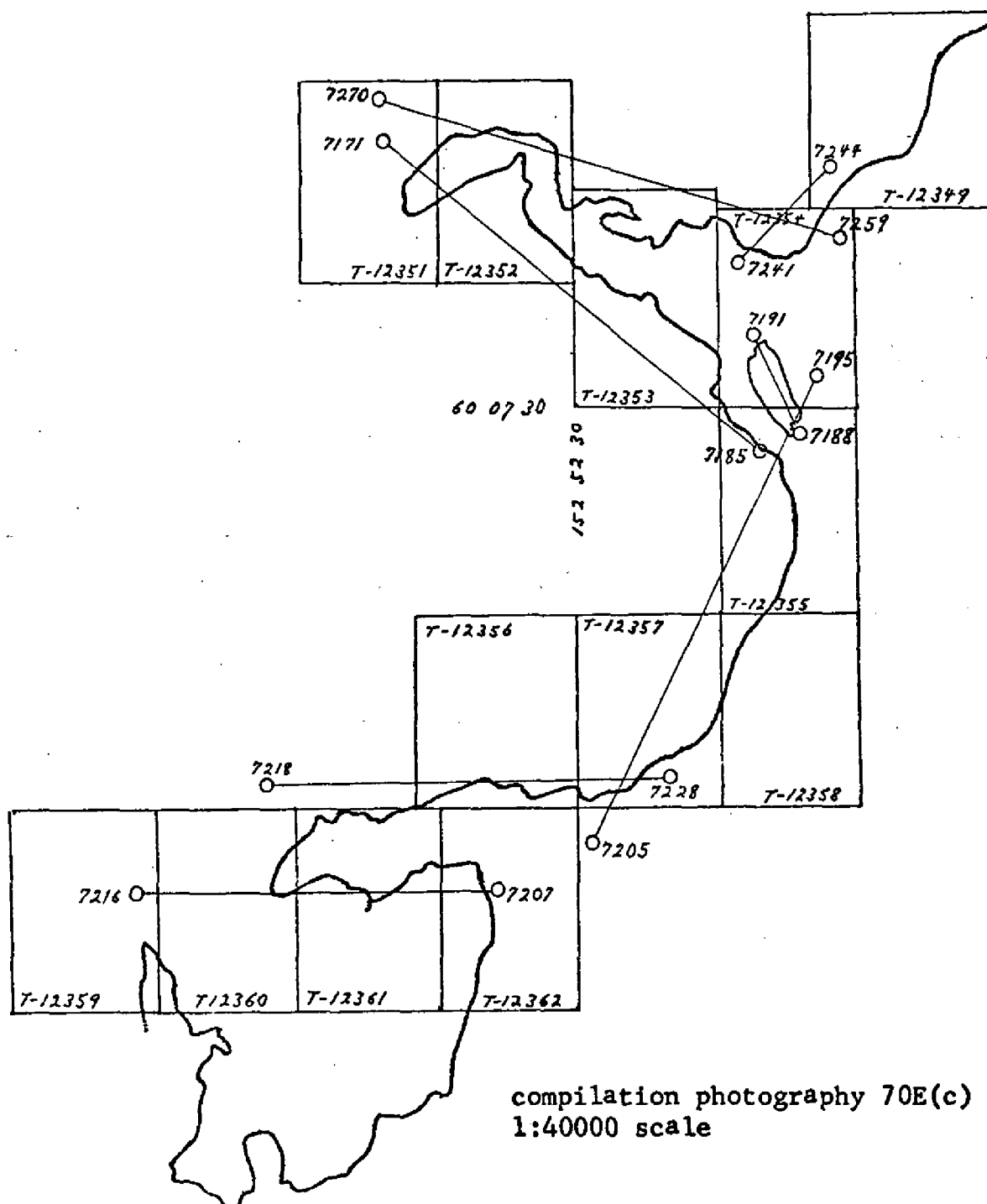


oratio photography 70E(c)

AEROTRIANGULATION SKETCH
COOK INLET ALASKA
PART-2
PH-6301
September, 1975



AEROTRIANGULATION SKETCH
COOK INLET ALASKA
PART-2
PH-6301
September, 1975



COMPILATION REPORT

T-12356

31 - DELINEATION

Delineation was accomplished by using the Wild B-8 stereoplotter with 1:40,000 scale photographs. Photographic coverage is adequate.

32 - CONTROL

See the attached Photogrammetric Plot Report, dated September 29, 1975.

33 - SUPPLEMENTAL DATA

None

34 - CONTOURS AND DRAINAGE

Contours are not applicable to the project. Drainage was delineated by using the Wild B-8 stereoplotter from compiler's interpretation of the photographs.

35 - SHORELINE AND ALONGSHORE DETAILS

Alongshore details were delineated using the Wild B-8 stereoplotter from compiler's interpretation of the photographs.

The mean high water line was office edited and refined from the ratioed photographs.

36 - OFFSHORE DETAILS

Some rocks and foul areas were delineated.

37 - LANDMARKS AND AIDS

There were no landmarks or non-floating aids to navigation noted during compilation.

38 - CONTROL FOR FUTURE SURVEYS

None

T-12356

39 - JUNCTIONS

See the attached Form 76-36B, item #5 of the Descriptive Report concerning junctions.

40 - HORIZONTAL AND VERTICAL ACCURACY

Refer to the Photogrammetric Plot Report, dated September 29, 1975.

46 - COMPARISON WITH EXISTING MAPS

A comparison has been made with the U. S. Geological Survey Quadrangle: SELDOVIA (D-8), Alaska, scale 1:63,360, dated 1958.
ILIAMNA (D-1), Alaska, scale 1:63,360, dated 1958.

47 - COMPARISON WITH NAUTICAL CHARTS

A comparison has been made with the National Ocean Survey chart: No. 16640, scale 1:200,000 dated May 25, 1974, 13th ed.

ITEMS TO BE APPLIED TO NAUTICAL CHARTS IMMEDIATELY

None.

ITEMS TO BE CARRIED FORWARD

None.

Submitted by:

Robert R. Kravitz

Robert R. Kravitz
Cartographic Technician
Date: February 7, 1979

Approved:

Albert C. Rauck, Jr.

Albert C. Rauck, Jr.
Chief, Coastal Mapping Section

Feb. 6, 1987

GEOGRAPHIC NAMES

FINAL NAME SHEET

PH-6301 (Cook Inlet, Alaska-Part 2)


T-12356

Chinitna Bay

Clam Cove

East Glacier Creek

Prepared by:



Charles E. Harrington

Staff Geographer

FIELD EDIT REPORT

Map T-12356

East Glacier Creek

July, 1979

DESCRIPTION

The shoreline west of longitude $153^{\circ}00'30''W$ is characterized by a gradually sloping sand beach and steep high bluffs which rise abruptly from the MHWL. One area on this beach, a strip 200 meters wide at approximately $153^{\circ}01'45''W$ longitude is foul with rocks. East of longitude $153^{\circ}00'30''W$ the shallow line generally extends farther out from the MHWL and includes several areas that are foul with rocks and boulders. The shallow line east of longitude $152^{\circ}54'W$ extends offshore as is shown, due to the sediments deposited from East Glacier Creek. East of longitude $152^{\circ}59'00''W$ the high bluffs diminish. A low, flat, heavily wooded area with numerous ponds, characterizes the eastern end of this manuscript.

METHOD

All field edit was performed while in a skiff. Delineation of the foul limits and shallow limits and verification of the MHWL, as well as the investigation of positions and heights of prominent rocks were all done in this manner. Field edit in the area of Independence Creek was performed on foot in order to check for channelization.

ADEQUACY AND COMPLETENESS OF COMPILATION

The compilation of this manuscript is adequate and complete, except for depicting the high bluffs at the western end of the sheet, which are of landmark value. The photographs do not cover this area.

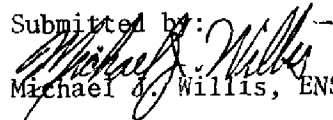
MANUSCRIPT ACCURACY

In general the manuscript is quite accurate and it depicts the foul limits and shallow limits correctly. Two rocks not visible at low tide have been deleted on the T-sheet; longitudes $152^{\circ}56'50''W$ and $152^{\circ}53'45''W$. Excessive glare on the photographs and considerable amounts of debris found along these shores, may have caused this misinterpretation of the photographs. The area at the outlet of Independence Creek is substantially different than compiled. The channelization of this stream is obscured in the photography because of the dense forest in this area.

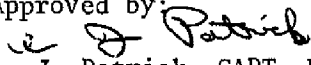
RECOMMENDATION

This manuscript be accepted for charting purposes after the corrections have been made.

Submitted by:


Michael J. Willis, ENS, NOAA

Approved by:


A. J. Patrick, CAPT, NOAA
Commanding Officer
NOAA Ship Fairweather

REVIEW REPORT T-12356
SHORELINE

61. GENERAL STATEMENT

See Summary included with this Descriptive Report.

62. COMPARISON WITH REGISTERED TOPOGRAPHIC SURVEYS:

Not applicable.

63. COMPARISON WITH MAPS OF OTHER AGENCIES

Not applicable.

64. COMPARISON WITH CONTEMPORARY HYDROGRAPHIC SURVEYS

A comparison was made with the Hydrographic Survey H-9828, 1:20,000 scale dated April 13, 1981.

There were no conflicts.

65. COMPARISON WITH NAUTICAL CHARTS:

A comparison was made with NOS chart 16661, scale 1:100,000, dated July 27, 1985.

The chart compared well with this manuscript.

66. ADEQUACY OF RESULTS AND FUTURE SURVEYS

This map complies with the Project Instructions and meets the requirements for National Standards of Map Accuracy.

Submitted by

J. Byrd, Jr.
James L. Byrd, Jr.
Final Reviewer

Approved for forwarding

Billy H. Barnes
Billy H. Barnes
Chief, Photogrammetric Section, AMC

Approved

Lucy O. Robinson
Lucy O. Robinson
Chief, Photogrammetric Production Sect.

A. Y. Byrner
A. Y. Byrner
Chief, Photogrammetry Branch

