

T-11204 ^{THRU} 11207

T 11204

THRU

T-11207

NOAA FORM 76-35

U.S. DEPARTMENT OF COMMERCE
NATIONAL OCEANIC AND ATMOSPHERIC ADMINISTRATION
NATIONAL OCEAN SURVEY

DESCRIPTIVE REPORT

Type of Survey Planimetric
Job No. ... PH-6003 Map No. ... *
Classification No. * Edition No.

LOCALITY

State Florida
General Locality .. Key West, Florida
Locality ... Key West to Dry Tortugas

1960 TO 19 **

REGISTRY IN ARCHIVES

DATE

★ U.S. GOVERNMENT PRINTING OFFICE: 1974-762-901

- * T-11204 - Incomplete (class III)
- T-11205 - Incomplete (class III)
- T-11206 - Incomplete (class III)
- ** T-11207 - Advanced: 1960 To 1966
Class I

SUMMARY
PH-6003
KEY WEST TO DRY TORTUGAS
FLORIDA KEYS, FLORIDA

This project covers the areas from Key West, Florida to Rebecca Shoal Lighthouse and Dry Tortugas. There are twelve maps covering this project. Three are at 1:20,000 scale (T-11202, T-11204, and T-11205). The remaining maps are at 1:10,000 scale (T-11199, T-11200, T-11201, T-11206, T-11207, T-11249, T-11250, T-11251, and T-11252).

The instructions, Field and Office, are dated June 24, 1960.

This project was compiled to provide a base for photo hydro support and for nautical charting. Also, underwater contouring of the shallow and shoal areas was undertaken.

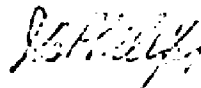
Photography was taken in March 1960. 1:20,000 scale color photography was used for bridging and compilation. Infrared low water photography taken with the "L" camera was used for shoreline interpretation. Panchromatic photography taken with the "S" camera was used for field location of hydrographic signals.

Everything pertinent to the compilation of these maps is lost. Copies of the original maps are reproduced and will be registered without a final review. Maps T-11207, T-11249, T-11250, and T-11251 at 1:10,000 scale are advance maps, and were partially applied to chart 584 on March 12, 1968. This is the only portion of this project used by charts. T-11252 was not compiled. There is no shoreline within the boat sheet limits.

Manuscripts T-11206, T-11249, and T-11251 are superseded by job CM-7201, 1:10,000 scale shoreline mapping project.

A stable base positive and negative for each map are submitted for registration and filing in the Bureau Archives. This summary will be filed in lieu of the missing Descriptive Reports.

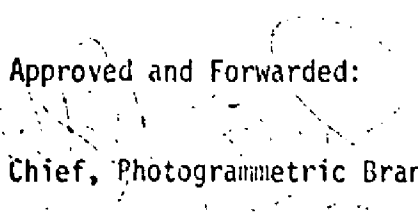
Submitted by:



J. B. Phillips

Dec. 1977

Approved and Forwarded:



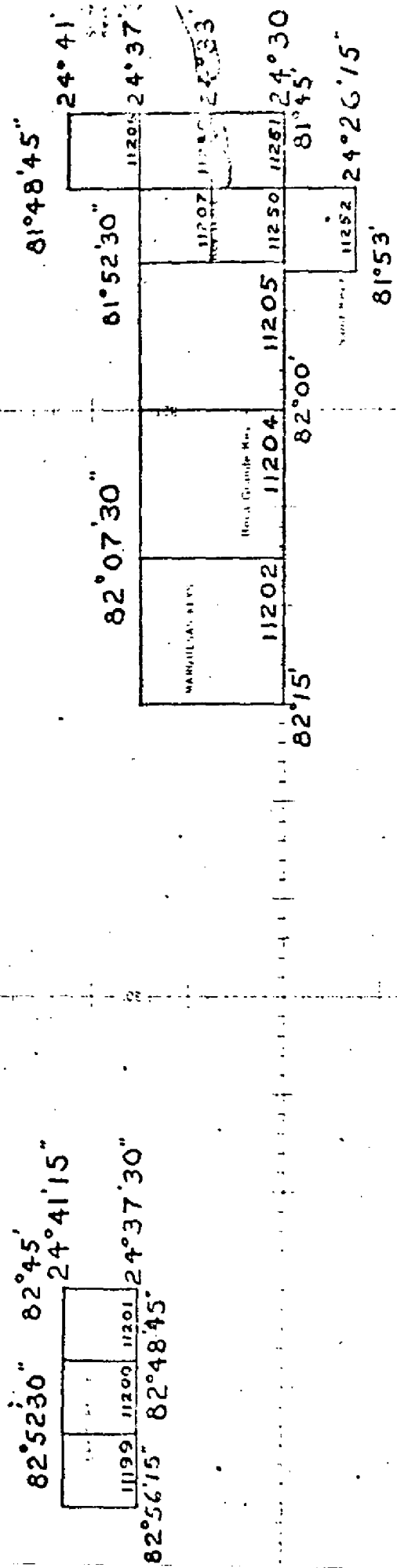
Chief, Photogrammetric Branch

Chief, Coastal Mapping Division

Three identical reports are submitted under separate cover.
(1) T-11199 thru T-11202, (2) T-11204 thru T-11207
(3) T-11249 thru T-11252

PROJECT H-6003
 Planimetric Mapping Scales 1:10,000 and 1:20,000

KEY WEST TO DRY TORTUGAS
 FLORIDA KEYS, FLORIDA



Official Mileage For Cost Accounts

Sheet Number	Area Sq. Ml.	Lin. Ml. Shoreline	Sheet Number	Area Sq. Ml.	Lin. Ml. Shoreline
11199	.03	.5	11206	.05	1
11200	.02	.3	11207	.01	.6
11201	0	0	11249	.53	4
11202	.1	4	11250	0	4.2
11204	.33	6	11251	.33	4
11205	.1	4	11252	0	.2
TOTAL 1.30 Area Sq. Ml.		25.8 Lin. Ml. Shoreline			