

9118

9118

Form 504	
U. S. DEPARTMENT OF COMMERCE	
COAST AND GEODETIC SURVEY	
DESCRIPTIVE REPORT	
Type of Survey	SHORELINE
Field No.	Office No. T-9118
LOCALITY	
State	Alaska
General locality	Prince William Sound
Locality	Kings Bay
1957 - 59	
CHIEF OF PARTY	
Field :	H. J. Seaborg
Office:	L. W. Swanson
LIBRARY & ARCHIVES	
DATE	

DATA RECORD

T-9118

Project No. (II): PH-152

Quadrangle Name (IV):

Field Office (II): Ship BOWIE

Chief of Party: H. J. Seaborg

Photogrammetric Office (III): Washington, D. C. Officer-in-Charge: L. W. Swanson

Instructions dated (II) (III):

Compilation Instructions - Prince Wm. Sound

Copy filed in Division of
Photogrammetry (IV)

Supp. 5 dated 15 Dec. 1958

Office Files

Supp. 6 dated 22 July 1959

Method of Compilation (III): Graphic

Manuscript Scale (III): 1:10,000

Stereoscopic Plotting Instrument Scale (III):

Scale Factor (III):

Date received in Washington Office (IV):

Date reported to Nautical Chart Branch (IV):

Applied to Chart No.

Date:

Date registered (IV):

Publication Scale (IV):

Publication date (IV):

Geographic Datum (III): NA 1927

Vertical Datum (III): MHW

Mean sea level except as follows:

Elevations shown as (25) refer to mean high water

Elevations shown as (5) refer to sounding datum

i.e., mean low water or mean lower low water

Reference Station (III):

Lat.:

Long.:

Adjusted

Unadjusted

Plane Coordinates (IV): UTM

State:

Zone: 6

Y=

X=

Roman numerals indicate whether the item is to be entered by (II) Field Party, (III) Photogrammetric Office,
or (IV) Washington Office.

When entering names of personnel on this record give the surname and initials, not initials only.

DESCRIPTIVE REPORT - DATA RECORD

Field Inspection by (II): W. P. James

Date: June 1959

Planetable contouring by (II): None

Date:

Completion Surveys by (II): None

Date:

Mean High Water Location (III) (State date and method of location):

Field and Office identification of shoreline on photographs
taken May 1957 and Aug. 1958.

Projection and Grids ruled by (IV): P. Dempsey

Date: 1-24-59

Projection and Grids checked by (IV): Shoup

Date: 1-26-59

Control plotted by (III): H. Lucas
J. Battley

Date: 2-4-59
8-59

Control checked by (III): W. D. Halluin
R. Sugden

Date: 2-11-57
8-59

Radial Plot or Stereoscopic R. Sugden
Control extension by (III):

Date: Aug. 1959

Stereoscopic Instrument compilation (III):
Planimetry
Contours

Date:

Date:

Manuscript delineated by (III): R. Sugden

Date: 9-25-59

Photogrammetric Office Review by (III): E. Ramey

Date: 22 Oct 1959

Elevations on Manuscript
checked by (II) (III):

Date:

Camera (kind or source) (III): C&GS 9-L and 1-L infrared

Number	Date	Time	Scale	Stage of Tide
L-5349	7 Aug 1958	1200	1:30,000	4.1 above MLLW
L-5350				
L-5351		1210		
L-5360				
L-5362				

9-L

56141	17 May 1957	1355	1:20,000	9.5
-------	-------------	------	----------	-----

Tide (III)

Reference Station: Cordova
 Subordinate Station: Wells Passage
 Subordinate Station:

Ratio of Ranges	Mean Range	Spring Range
9.5	10.0	
9.5	9.7	

Atlantic Marine Center
 Washington, D.C. Review by (IV): C. H. Bishop

Date:

Final Drafting by (IV):

Date:

Drafting verified for reproduction by (IV):

Date:

Proof Edit by (IV):

Date:

Land Area (Sq. Statute Miles) (III):

Shoreline (More than 200 meters to opposite shore) (III): 3 miles

Shoreline (Less than 200 meters to opposite shore) (III):

Control Leveling - Miles (II):

Number of Triangulation Stations searched for (II):

Recovered:

Identified:

Number of BMs searched for (II):

Recovered:

Identified:

Number of Recoverable Photo Stations established (III):

Number of Temporary Photo Hydro Stations established (III):

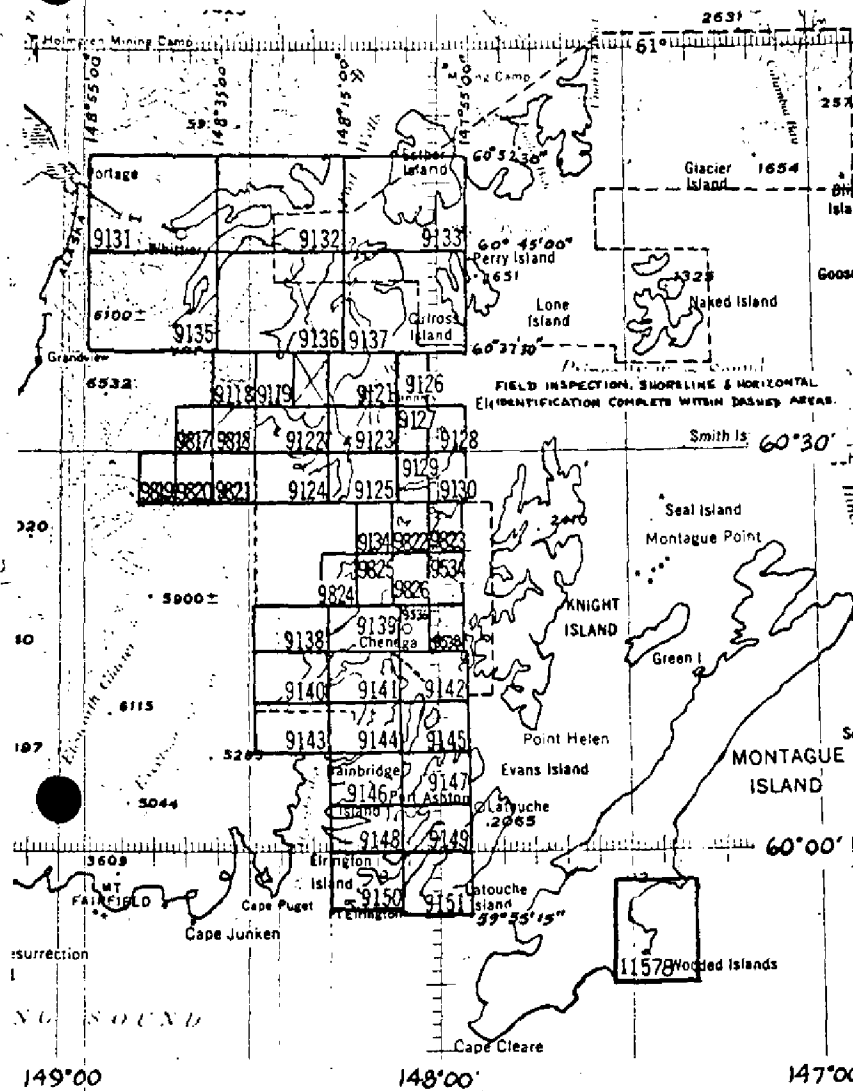
Remarks:

T-9118

COMPILATION RECORD	COMPLETION DATE	REMARKS
PRELIMINARY manuscript for hydro-support	Feb. 1959	Superseded
Revised after field inspection, Compilation complete; ADVANCE	Oct. 1959	
Final Review	Aug. 1970	

SHORELINE MAPPING PROJECT PH - 152

Prince William Sound, Alaska



SUMMARY TO ACCOMPANY
DESCRIPTIVE REPORT T-9118

Records for this map were not complete at the time of final review, which is several years after compilation. The Compilation Record and notes concerning the absence of reports have been inserted by the final reviewer.

This shoreline manuscript, scale 1:10,000, is one of 43 sheets that comprise Project PH-152, which is located in the western part of Prince William Sound, Alaska. T-9118 is on the north side of Kings Bay.

The original manuscript was preliminary in advance of hydrography. A radial plot was run on a 1:20,000 scale base sheet, using nine-lens photography of 1957. Points thus obtained were transferred to the 1:10,000 scale manuscript and shoreline and alongshore features were compiled.

Copies of the preliminary manuscript were sent to the field for photo-hydro support. Additional horizontal control was identified on photographs furnished and field edit was accomplished. A final plot was run and the manuscript was then revised and classified "Advance."

Final review was done at the Atlantic Marine Center in August 1970.

The compilation manuscript was a vinylite sheet 3 minutes 45 seconds in latitude by 6 minutes 37.5 seconds in longitude.

A cronaflex copy of the final reviewed manuscript and a negative have been forwarded for record and registry.

FIELD INSPECTION REPORT

MAP T-9118

PROJECT PH-152

There was no field inspection prior to compilation of this map and no Field Inspection Report is bound with this Descriptive Report.

PHOTOGRAMMETRIC PLOT REPORT

KINGS BAY, ALASKA

Project Ph-152

Aug - 1959

A preliminary plot of this area using mostly office-identified control was done in Feb. 1959. Ten additional control stations with CSI cards and accompanying field photo identification (June 1959) were furnished to control a new plot. The original templates were utilized in laying this latter plot.

21. Area Covered: This report discusses the final radial plot for shoreline surveys T-9118, T-9817 thru T-9821 and a portion of T-9122. These surveys cover the area of Kings Bay from the entrance to the head.
22. Methods - Vinylite sheets, ruled with base grids at 1:20,000 scale to correspond with the UTM grid lines were used to lay the plot.

Photo coverage of the area included two nine-lens flights on either side of the bay furnished on posit type paper prints at 1:20,000 scale, and single-lens 58 L series infra-red photographs at 1:10,000 scale.

The additional field-identified control was transferred to the nine-lens office prints and added to the original templates. Positions of templates generally remained the same in the junction area of the north part of the plot which had former field-identified control. Due to the additional control some positions on the west side of the bay and in the delta at the head of the bay shifted about 0.3 mm. Otherwise positions did not change. The new positions were recircled on the base sheet and replotted on the 1:10,000 scale manuscripts where the resultant error would be doubled.

The single lens photographs were resected on the manuscripts into common pass points with the nine-lens photographs used in the plot. The positions of their centers were added for compilation purposes.

23. Adequacy of Control: The additional control resulted in a tight plot throughout. All control held within 0.3 mm. except EDNA 1948 (sub pt) which was missed 0.5 mm to the southeast

-2-

due to an error in identification on the field photo. During photo preparation another similar point fitting the description was noted which would have held in the photo. (see plot sketch for distribution of control).

24. Supplemental Data - None

25 Photography

The infra-red photographs were lacking in detail especially in shadow areas, making it difficult to find common pass points with the nine-lens photographs. The nine-lens photographs although lacking in definition were adequate for the plot.

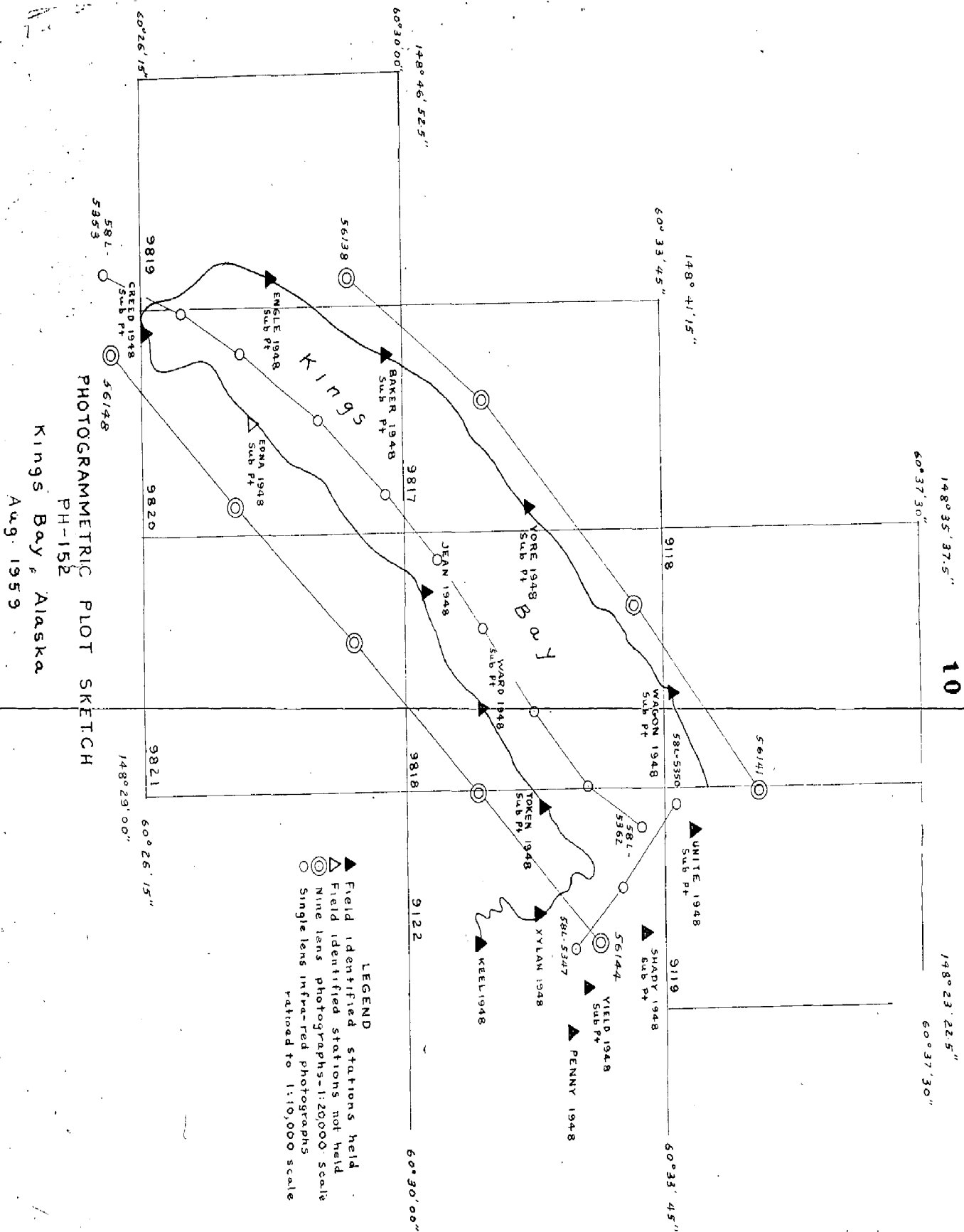
Photogrammetric Plot Sketch and list of control submitted with report.

Submitted by

Robert L. Sugden
Robert L. Sugden
Cartographer

Approved by:

Everett H. Ramey
Everett H. Ramey
Chief, Graphic Unit



SCALE FACTOR

1 FT. = .3048006 METER

COMPUTED BY: R. Sugden

DATE 1/9/59

CHECKED BY: R. Kelly

DATE 1/14/59

COMM-DC-57843

COMPILATION REPORT
T-9118 & T-9119 (Advance)
September 1959

Preliminary manuscripts based on an office-controlled plot of the Kings Bay area were completed in February 1959. Vinylite copies of these were furnished to the field party for the purpose of establishing photo-hydro control positions.

The additional field-identified control and shoreline inspection of the 1959 season were used for the re-laying of the plot and compilation of the advance manuscripts. The new plot resulted in only minor changes in positions. The preliminary manuscripts were then revised holding to the newly-established positions.

31. Delineation

The 1:10,000 scale manuscripts were compiled by graphic methods, shoreline being delineated stereoscopically from 1:10,000 single-lens photographs and 1:20,000 nine-lens photographs. Field inspection was done on infrared photographs on which detail was greatly obscured by shadow and lack of tone. Because of this the shoreline and low-water line delineated by the field party was poor and was ^{not} used for some areas. Field inspection covering these manuscripts is on photos 58-L-5361 thru 58-L-5364, nine-lens - 56140.

Manuscript T-9119 was originally compiled with single-lens panchromatic photographs of 1954 series and was revised to advance form by applying the 1959 field inspection. The limit of photo-hydro control on the west shore ended on T-9117.

32. Control

Control was adequate as regards to identification, density and placement. (See radial plot report filed as part of this Descriptive Report.) There was no datum shift on either manuscript. Manuscript T-9119 was initially compiled in conjunction with a plot to the east comprising sheets plus T-9119 and T-9121 thru T-9126.

33. Supplemental Data

None.

- 2 -

34. Contours and Drainage

Inapplicable.

35. Shoreline and Alongshore Features

With the additional photo coverage and field inspection, the MHWL and LWL were completed in final form. Generally, the low water line outlined on the field photos was followed. As these photos were flown at about 4 feet above MLLW tide, this line must be very approximate.

36. Offshore Details

Inapplicable.

37. Landmarks and Aids

Inapplicable.

38. Control for Future Surveys

Photo-hydro control ended with Station ABE on T-9117.

39. Junctions

Junctions were effected with adjoining manuscripts.

40. Horizontal and Vertical Control

Vertical control inapplicable. Horizontal control - see #32.

41. through 45.

Inapplicable.

46. Comparison with Existing Maps

Seward (C-4) & Seward (C-5) Alaska, Scale 1:63,360, dated 1952. No significant differences noted.

47. Comparison with Nautical Charts

US C&GS Chart #8517, Scale 1:80,000 - January 1952. No differences evident.

Items to be applied to nautical charts immediately:
None.

- 3 -

(Con't of 47)

Items to be carried forward: None.

SUBMITTED BY:

Robert L. Sugden

Robert L. Sugden

APPROVED:

*Everett H. Ramey*Everett H. Ramey
Chief, Graphic Unit
Photogrammetry Division

August 28, 1970

GEOGRAPHIC NAMES

FINAL NAME SHEET


PH-152 (Alaska)

T-9118

Chugach National Forest


Kings Bay

Approved by:



A. Joseph Wraight
Chief Geographer

Prepared by:



Frank W. Pickett
Cartographic Technician

KINGS BAY
Surveys T-9118, T-9119, T-9817 through T-9821

NOTES TO THE HYDROGRAPHER

The manuscripts of the Kings Bay area were corrected to datum as established by the plot of August 1959 and positions of all photo-hydro stations were relocated to this datum. As the final plot resulted in some shift in pass point positions, local differences occur between some of the field-established photo-hydro positions and those on the final manuscript.

Those stations with significantly different positions are:

CAB - T-9817
PAT - T-9820
LUX - T-9820

Photo-hydro Station PAT on manuscript T-9820 is listed as "out" on the field photo.

Photo-hydro control ends on manuscripts T-9118 and T-9818.

The manuscripts which are subject to a final office review show new positions for photo-hydro stations and the shoreline as field inspected in 1959. They with accompanying vinylite impressions of preliminary manuscripts should suffice for the completion of the hydrographic surveys.

The low-water line shown on the manuscripts was identified in the field on infrared photographs which were taken at 4 feet above low water. The line is thus very approximate.

Everett H. Maney
Chief, Graphic Unit
Photogrammetry Division

FORM 1002(T-2) PHOTOGRAMMETRIC OFFICE REVIEW

MAP T-9118

PROJECT PH-152

No Form 1002(T-2) was available at the time of final review and none is bound with this Descriptive Report.

FIELD EDIT REPORT

MAP T-9118

PROJECT PH-152

Field edit was accomplished in 1959 in advance of revision of this map. At the time of final review, no Field Edit Report was available and none is bound with this Descriptive Report.

REVIEW REPORT T-9118

SHORELINE

AUGUST 10, 1970

61. GENERAL STATEMENT:

See Summary on page 6 of this Descriptive Report.

An ozalid comparison print (page 20), with differences noted in Item 64, is included with the original of this report.

62. COMPARISON WITH REGISTERED TOPOGRAPHIC SURVEYS:

No registered topographic surveys were available for comparison.

63. COMPARISON WITH MAPS OF OTHER AGENCIES:

A visual comparison was made with U.S.G.S. Quadrangles SEWARD (C-4) and (C-5), ALASKA, scale 1:63,360, dated 1952 and 1951 respectively. No discrepancies were noted.

64. COMPARISON WITH CONTEMPORARY HYDROGRAPHIC SURVEYS:

A comparison was made with an unverified copy of H-8593, scale 1:10,000, dated 1961. Differences between this survey and T-9118 are shown with purple pencil on the comparison print.

Although the shoreline has the same shape, a position shift of about 1 mm is apparent at the east edge of the sheet when the projection lines are held. This discrepancy begins in the vicinity of longitude 148°30' and gradually increases in an easterly direction. The shoreline on H-8593 is northwest of the shoreline on T-9118.

65. COMPARISON WITH NAUTICAL CHARTS:

A visual comparison was made with Chart 8517, scale 1:80,000, 9th edition, dated April 28, 1969. No discrepancies were noted.

66. ADEQUACY OF RESULTS AND FUTURE SURVEYS:

This survey complies with Job Instructions, Bureau requirements, and the National Standards for Map Accuracy. No accuracy tests were run in the field.

Reviewed by:

Charles H. Bishop

Charles H. Bishop
Cartographer
August 10, 1970

Approved:

Allen L. Powell

Allen L. Powell, RADM, USESSA
Director, Atlantic Marine Center

Approved:

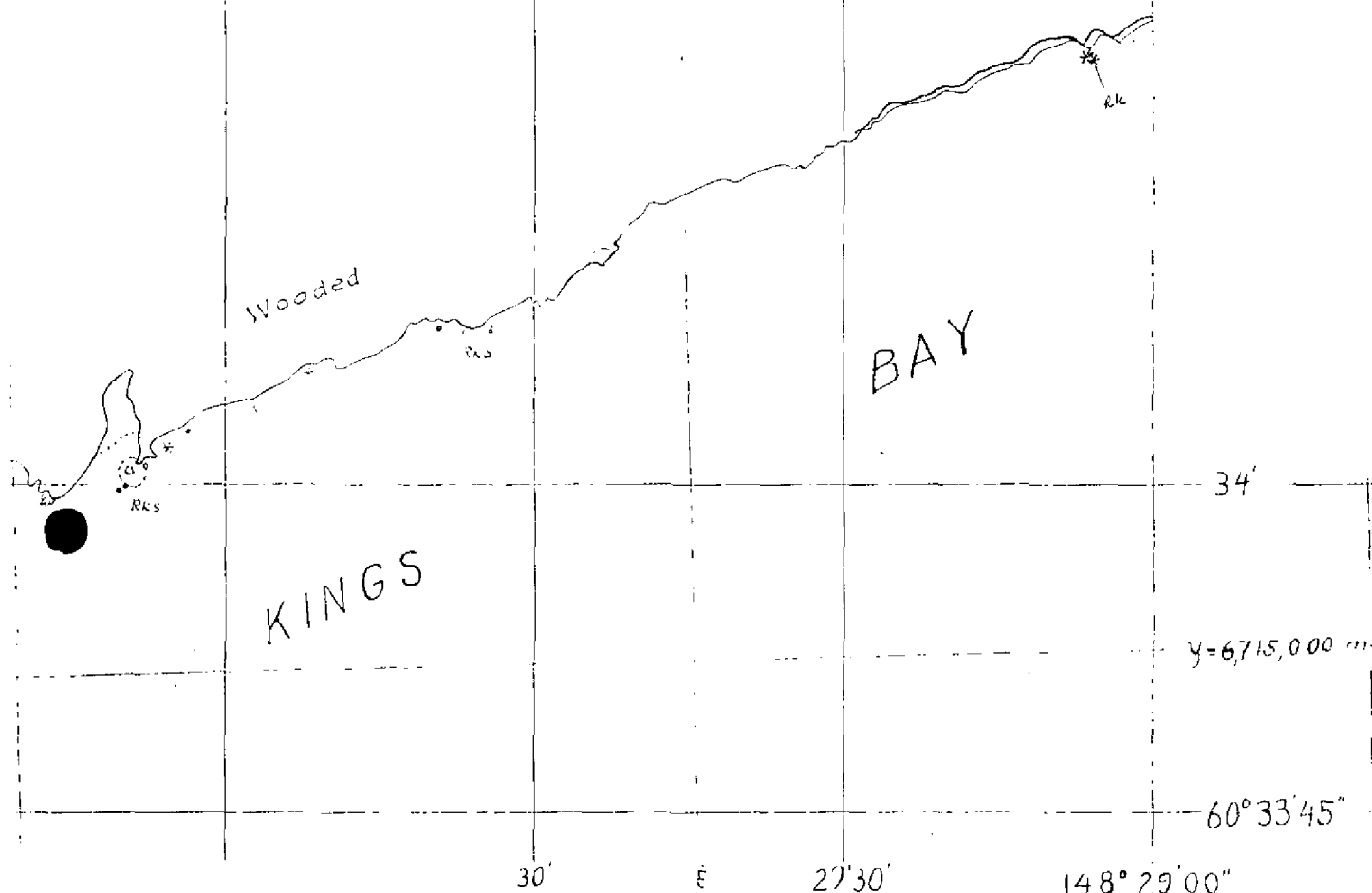
Charles L. Henn

Chief,
Photogrammetric Branch *DBB*

Jack E. Luth
Chief,
Photogrammetry Division

COMPARISON PRINT

Purple = H-8593



ion of third-order or higher accuracy
or line

proximate mean high water.
hods, from aerial photographs

1957 Aug. 1958

1959

1959

Review Report

1970

X = 418,000 E

SHORELINE MANUSCRIPT

T-9137

SCALE: 1:10,000

ALASKA

PRINCE WILLIAM SOUND

KINGS BAY

POLYCONIC PROJECTION

U. T. M. GRID ZONE 6

HORIZONTAL DATUM: N. A. 1927